

CARVER PARK RESERVE

LEGEND: SPRING • SUMMER • FALL

	Paved Trails		Boat Launch - Unpaved (Steiger, Zumbra)
	Regional Trail Access		Fishing Pier
	Unpaved Hiking Trails (Some trails multi-use)		Gatehouse/Pay Box
	Hiking Only - 6.2 mi.		General Picnic Area
	Pets Allowed, on Leash - 3 mi.		Habitats Education Play Area
	Horse Trail - 9.5 mi		Lake Auburn Campground
	Horse/Pet Trail		Lowry Nature Center
	Turf Aggregate Trail		Reservation Picnic Area - 1 site
	Winter Trail-No Summer Access		Reservation Group Camp
	Park Boundary		
	Road		
	Private Property		
	Service Road - No Access		
	Boat Launch - Paved (Auburn)		

Maps available at www.hennepinparks.org

SUBURBAN HENNEPIN REGIONAL PARK DISTRICT
HENNEPIN PARKS
Years to Enjoy. Naturally.

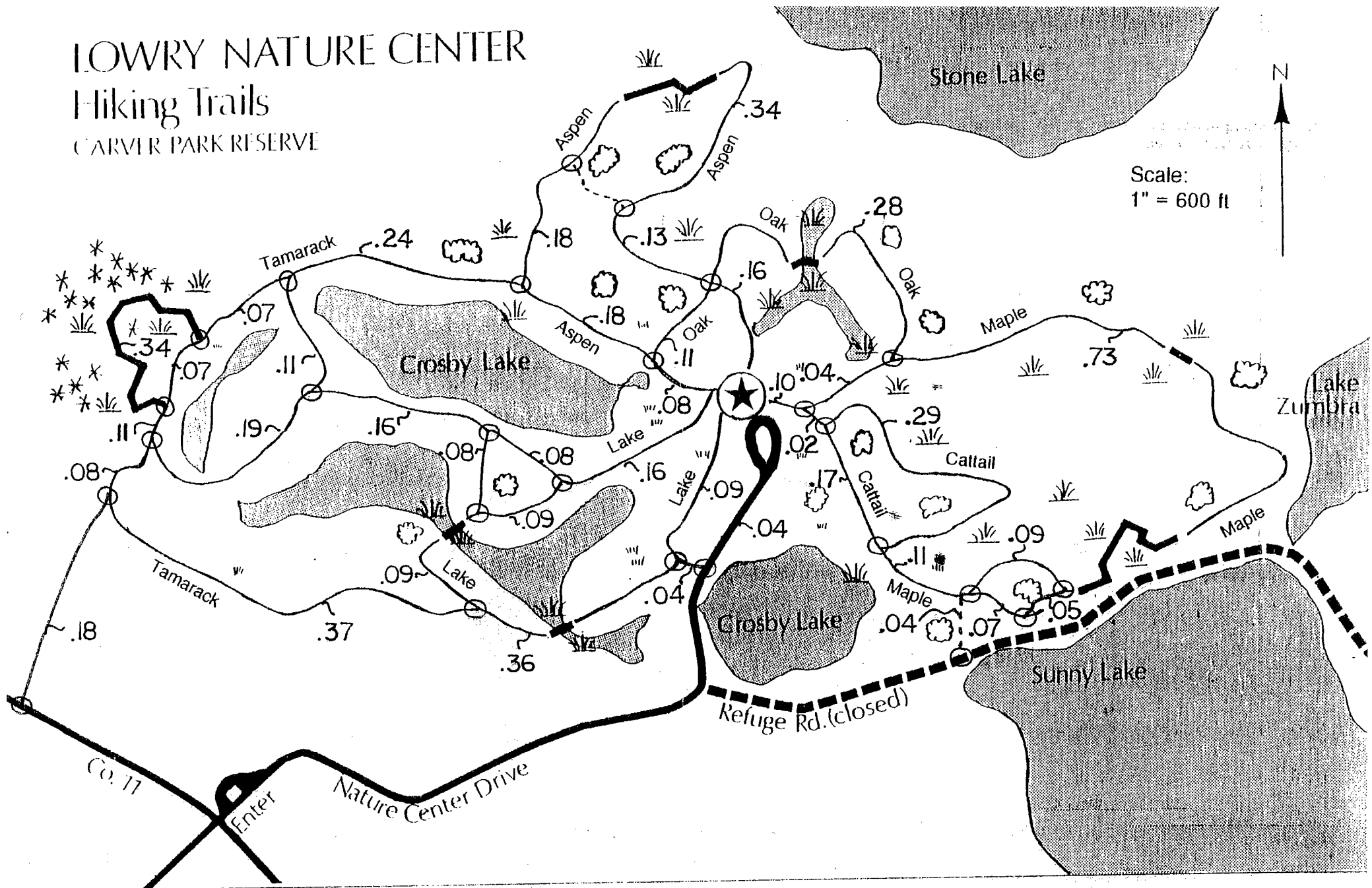
Trail lengths shown in miles.
 Trails measured by the **Renegade Running Club**
<http://www.geocities.com/rnunclub/index.html>

Accessibility: Hennepin Parks' goal is to make it possible for everyone, including persons with disabilities, to take advantage of Hennepin Parks and its offerings. For information about the most accessible areas or facilities, call 763/559-9000 or 763/559-6719 (TDD) weekdays.


LOWRY NATURE CENTER

Hiking Trails





CARVER PARK RESERVE



TRAILS (in miles)

 Lowry Nature Center

PLANT COMMUNITIES

-  Forest
-  Marsh
-  Tamarack Swamp
-  Meadow