



Grand Canyon North Rim - Grand Canyon South Rim

211.3 miles; 1 day, 3 hours, 3 minutes



DAY 1

2:00 PM	0.0 mi	 Depart North Rim on Grand Canyon National Park (East) for 142 yds
2:00 PM	0.1 mi	Turn LEFT (North-West) onto SR-67 [N Rim Pkwy] for 42.5 mi
3:26 PM	42.6 mi	Turn RIGHT (South) onto US-89 Alt for 55.2 mi
5:01 PM	97.7 mi	Rest break (30 mins)
5:31 PM	97.7 mi	Continue (South) on US-89 for 58.5 mi
		Construction near Tuba City from 02/28/2001 to 09/28/2001
6:41 PM	156.2 mi	Bear RIGHT (West) onto SR-64 [Navahopi Rd] for 53.8 mi
7:46 PM	210.0 mi	Turn RIGHT (North) onto Grand Canyon National Park for 0.6 mi
7:47 PM	210.6 mi	 Arrive Mather

** Arrival earlier than specified 8:00 PM arrival time **

End of day

DAY 2

9:00 AM	210.6 mi	Depart Mather on Grand Canyon National Park (North-West) for 0.2 mi
9:00 AM	210.8 mi	Turn LEFT (West) onto Trailer Village for 0.2 mi
9:01 AM	211.0 mi	Turn RIGHT (North-East) onto S Entrance Rd for 32 yds
9:01 AM	211.0 mi	 Arrive Grand Canyon Village Visitor Center
5:01 PM	211.0 mi	Depart Grand Canyon Village Visitor Center on S Entrance Rd (West) for 32 yds
5:02 PM	211.0 mi	Turn LEFT (South) onto Trailer Village for 0.2 mi
5:03 PM	211.2 mi	Turn RIGHT (South) onto Grand Canyon National Park for 0.2 mi
5:03 PM	211.3 mi	 Arrive Mather

Route Summary

Total journey cost	\$13.32
Driving distance	211.3 miles
Trip duration	1 day, 3 hours, 3 minutes
Driving time	5 hours, 21 minutes
Crow's flight distance between all stops	12.5 miles

Route Segment Details

From	To	Method	Distance	Driving Time
North Rim	Mather	Quickest	210.6 miles	5 hours, 17 minutes
Mather	Grand Canyon Village V...	Quickest	634 yards	1 minute
Grand Canyon Village V...	Mather	Quickest	634 yards	1 minute

Distance by State/Province

State/Province	Distance	Driving Time
Arizona	211.3 miles	5 hours, 21 minutes