



# Conservation Commentary

## April-May-June 2008

### Volume 9, Issue 2

Meigs SWCD  
33101 Hiland Rd.  
Pomeroy, Ohio 47569  
Phone: 740-992-4282  
[www.geocities.com/meigsswcd/](http://www.geocities.com/meigsswcd/)

#### Supervisors

Ed Gibbs  
Chairman

Tonja Hunter  
Vice Chairman

Bill Baer  
Secretary/Treasurer/ Fiscal Agent

Joe Bolin  
Fiscal Agent

Marco Jeffers  
Member

#### District Staff

Steve Jenkins  
Administrator/District Technician

Vicki Morrow  
Assistant Administrator

Jim Freeman  
Wildlife/Watershed Coordinator

Jenny Ridenour  
Education Coordinator/District  
Technician

Raina Fulks  
Leading Creek Watershed  
Coordinator

NRCS  
Mary Ann Hawk  
District Conservationist

Jason Crislip  
Soil Conservationist

#### County Commissioners

Mick Davenport  
James Sheets  
Jeff Thornton

### 2008 Stewardship Week Poster Contest Winners

“Water is Life” was the theme of the 2007-2008 Meigs Soil and Water Conservation Poster Contest. The students made a poster on brown paper bags supplied by TNT Pit Stop. These bags are returned to TNT Pit Stop for distribution to its customers. The bags are to serve as a reminder to the residents of Meigs County of the importance of keeping our water resource clean and healthy.

A total of \$235.00 was awarded to 14 fourth grade classes in the poster contest, with first place in each class receiving \$10 and second place winners, \$5. Each student received a “Wild Ohio for Kids” magazine booklet and a pencil.

Lara Perrin of Meigs Intermediate was the overall county champion in the poster contest and received \$25. Lara was also chosen to represent Meigs County at the State Poster Competition.

Winners in each class along with the name of the teacher, listed first and second place respectively, are as follows:

#### **Meigs**

Gillilan – Jaden Wolfe and Krista VanNest

Hill – Chase Scarberry and Dustin McGhee

Korn – Katie Gilkey and Sadie Fox

Ramey – Lexie Houdashelt-Rice and A.J. Plumm

King – Miranda Gillilan and Andrea Phoenix

Walker – Lara Perrin and Eric Chapman

Miller – Breanna Smith and Timmy Lavender

#### **Southern**

VanMeter – Andrew Shockey and Elizabeth Teaford

Barr – Elizabeth Wolfe and Brynn Harris

Lisle – Kamryn Diddle and Kari Arnold

#### **Eastern**

Jewell – Emily Warth and Dexra Herman

Lisle – Jamie Card and Kelsey Johnson

Weber – Holly Johnson and Jordan Gillian

#### **Mid Valley Christian**

Edward – Wesley Reitmire and Miracle Davidson



Lara Perrin, Poster Contest  
County Champion





Meigs SWCD announces 2008 Essay contest winners  
 “Water is Life” was the theme of the 2007-2008 Meigs Soil and Water Conservation Essay Contest.

Jenny Ridenour, education coordinator, said sixth graders learned there are six water companies in Meigs County that supply drinking water from wells to most of Meigs County’s residents and schools. The students learned about the importance of protecting our source of water. A ground water simulator was used to demonstrate, through the use of different colored dyes, how water and contaminants migrate through the environment and discharge into lakes, streams, and ground water wells. The groundwater model demonstrates a malfunctioning septic system, leaking underground storage tank, and the effects of surface spills on groundwater.

A total of \$205 was awarded to 12 sixth-grade classes in the essay contest, with first place in each class receiving \$10 and second place winners, \$5. Each student received a “Wild Ohio for Kids” magazine booklet and a pencil.

Bre Bonnett of Meigs Middle School was the overall county champion in the essay contest and received \$25. Winners in each class along with the name of the teacher, listed first and second place respectively, are as follows:

**Meigs**

- 1<sup>st</sup> Period – Sara Klein and Taylor Rowe
- 3<sup>rd</sup> Period – Wyatt Hysell and Samantha Spires
- 5<sup>th</sup> Period – Jarret Durst and Colten Walters
- 6<sup>th</sup> Period – Bre Bonnett and Levi Smith
- 7<sup>th</sup> Period – Macey Hayman and Carly Taylor
- 9<sup>th</sup> Period – Blaine Perry and Olivia Cremeans

**Southern**

- Neal – Katie Jenkins and Ryan Butcher
- Manuel – Taylor McNickle and Allison Taylor

**Eastern**

- Circle – Katie Keller and Erin Swatzel
- Houck – Hannah Hawley and Molly Dunlap
- Johnson – Kari Lawrence and Lindsey Putman

**Mid Valley Christian**

- Harris – Kyle Johnson and Tanner Riffle



Bre Bonnett, Essay Contest County Champion



**2008 Multi County Envirothon**

The Multi County Envirothon was held March 18, 2008 at Hocking State Forest in Hocking County. Meigs County was well represented by Meigs High School and Southern High School FFA Teams. A total of 25 teams participated. The Area 5 Envirothon was held April 29 at Shawnee State Park hosted by Scioto Soil and Water Conservation Districts. Meigs High School had two teams entered into the contest, coached by Amber Cox. One of the teams placed 8<sup>th</sup> out of 78 teams. Great job Meigs FFA.

### Leading Creek Photo Contest Winners

The winners of the 2008 Photo Contest sponsored by the Meigs Soil & Water Conservation District and the Leading Creek Watershed Group were announced at the Annual Leading Creek Stream Sweep on April 19.

The theme this year was “The Streams of Meigs County” and the Meigs SWCD received a record number of entries from all over the county. Three winners were chosen to receive cash prizes and two honorable mention places were chosen. A point system based on attributes like focus, lighting, and creativity was used to tally the winners. Thanks go out to the contest judges, the Meigs SWCD Auxiliary Members, who volunteered their time and expertise to score the photo entries. Local support helped bring this contest into a fourth year. Thanks go out to all the banks that donated and helped make this contest possible: Farmers Bank & Savings Company, Home National Bank, Ohio Valley Bank, and Peoples Bank.



The first place winner was Joani Powers of Long Bottom with her entry entitled “Streams - A Reflection of What We Do.”



The second place winner was also Joani Powers of Long Bottom with her entry entitled “Springtime Awakening.”



The third place winner was Carol McDonough of Rutland with her entry entitled “Spring Thaw.”

All photo entries can be viewed at the Meigs SWCD office, at the next Leading Creek Watershed Group public meeting, at the SWCD’s Annual Banquet, and at the Meigs SWCD booth during the 2008 Meigs County Fair. Keep your eyes open for that perfect photo of Meigs County’s waters for next year!



## Leading Creek Stream Sweep Success

The Annual Leading Creek Stream Sweep was held Saturday, April 19 from 9 a.m. to noon at the Jim Vennari Park in Rutland. This year was the largest ever in the eight-year history of the event. "Over 100 volunteers came to clean up locations in Rutland and Salisbury Townships and in the Villages of Middleport and Rutland," said Raina Fulks, Leading Creek Watershed Coordinator for the Meigs SWCD. Concerned individuals, students and youth groups including 4-H, Girl Scouts and Boy Scouts were among the participants.



The volunteers filled both of Rutland Township's dump trucks with trash collected from stream banks. The refuse weighed approximately 3 tons. The Leading Creek Stream Sweep is sponsored by the Meigs SWCD, Rutland Township Board of Trustees, Meigs County Transfer Station and the Stewart-Johnson Veterans of Foreign Wars Post 9926 of Mason, W.Va. Gloves and trash bags were provided. For their service, volunteers received a Leading Creek Stream Sweep T-shirt and pizza for lunch. In 2007, 35 volunteers of all ages turned out to help clean up the Leading Creek watershed.



## Wetlands of Leading Creek Watershed Tour

The Meigs SWCD hosted a wetland tour on May 8, 2008 in celebration of American Wetlands Month. The tour included the Wilson Wetland on St. Rt. 7 near Middleport and Hobson. The Wilson Wetland is a 13-acre wetland community which was donated to the ODNR – Division of Wildlife by Robert Joseph Wilson in 1992. It is located south of the town of Middleport on State Route 7 in Meigs County. The wetland provides an excellent opportunity for the birdwatcher and other wildlife watching enthusiasts. A path from the parking lot leads to an observation deck which provides an elevated view of the entire wetland. Waterfowl, shorebirds and various songbirds associated with wetlands are commonly found at Wilson Wetland. A variety of aquatic vegetation can also be found here. The wetland is maintained by staff from the Cooper Hollow Wildlife Area. Acid mine drainage discharges into the area from the old Hobson coal mine, which was abandoned in 1928. Pomeroy #8A coal was once removed from it. Our guest speaker was Chris Smith, Wildlife Area Supervisor at Cooper Hollow Wildlife Area.



## Tour continued . . .



The Fairgrounds Wetland Mitigation Area on Rocksprings Road was created by the Ohio Department of Transportation (ODOT) to mitigate for 2.29 acres of wetlands filled during the construction of the Athens to Darwin and Ravenswood Connector highway projects. At a ratio of 1.5:1, ODOT was to create, restore, enhance and/or preserve the equivalent of 3.44 acres. By constructing the Fairgrounds Wetland Mitigation Area, ODOT exceeded mitigation requirements by enhancing and preserving 8.4 acres of wetland; creating 3.2 acres of new wetland; protecting in perpetuity 35

acres of surrounding forested buffer; and by improving overall water quality by constructing acid mine drainage treatment systems.

This site consisted of four coal mines where Pomeroy #8A coal was once removed. The Folmer mine was abandoned in 1965. The Sisson mine was closed in 1927. Mine entries to this complex were closed near what is now the gate to the Wetland Area. The Princess Pat mine was abandoned in 1944. During initial pre-construction investigations of the site, an old vertical mine shaft was found in this mine complex. It was 25 feet deep and was closed during construction. Another part of the Princess Pat mine complex was abandoned in 1959 and was the largest source of acid mine drainage on the site. Across the street on the opposite side of Rocksprings Road was the tippie that was once used by the coal company.

Our guest speaker was Michael Austin, Environmental Specialist with the Ohio Department of Transportation - District 10.



In late 2007, the Meigs Soil & Water Conservation District and partners completed the wetland enhancement and expansion project at the Meigs SWCD Conservation Area on New Lima Road near Rutland. The long, winding dam, the viewing “peninsulas” and “islands,” and the water-level control structure are all installed and functioning. The topsoil was replaced and vegetation is returning. The wetland is slowly becoming full of the blend of aquatic plants and macroinvertebrates that call wetlands home. Designed by the Natural Resource Conservation Service (NRCS), it is essentially a long, low dam designed to catch and hold water draining off a hillside behind it. These enhancements will stabilize the wetland habitat next to Little Leading Creek. The wetland consists of 2.2 acres of surface area with two viewing areas or peninsulas. It is only about three feet deep at the deepest point and a water level control structure allows staff to fill or drain the area for maintenance as needed. The wetland project is the result of a combination of local donations and federal funding including approximately \$8,500 from the Wildlife Habitat Improvement Program (WHIP) of NRCS, \$2,400 from American Electric Power’s Gavin Generating Plant, and approximately \$535 in equipment from the Agri Drain Corporation.





## New wetland a hit with youngsters

On May 15 and 20<sup>th</sup>, we had the occasion to introduce kids from Mid-Valley Christian School and Meigs Intermediate School to the new wetland at the Meigs SWCD Conservation Area, and the kids took to the wetland like, well, kids to a wetland.

The wetland was a big hit to the youngsters; the Soil and Water Conservation District provided rubber boots which most of the kids promptly filled with water. Their teachers for the most part choose to watch the activities from the relative comfort of the viewing “peninsulas.”

The wetland was completed last fall, and it filled up with water over the winter, so it’s still relatively new, but over the winter and early spring we noticed ducks like Buffleheads and black ducks using it, along with some sort of sandpiper and Canada geese. This spring we are also noticing some wetland plants emerging.



The kids tromped through the grass and vegetation in the shallow upper end of the wetland, using nets provided to scoop up critters from the bottom, and excitedly announced their finds.



We anticipated finding plenty of tadpoles and crayfish, but we were pleasantly surprised at the number and variety of aquatic macroinvertebrates (a fancy word for “bugs”) that are already calling the wetland home.

One insect, however, that was conspicuously absent (and pleasantly so) was mosquito larvae – and mosquitoes too for that matter. Of the dozens of children and adults tromping through the wetland, not a single mosquito bite was reported, in fact nobody even bothered with insect repellent.

This was probably due to one species that seemed to be in abundance, a long, slender insect with strong jaws capable of delivering a wicked bite, obviously a predator of sorts; we eventually determined it to be the larvae of the Predacious Diving Beetle, a thumb-sized bug which devours other insects (including mosquito larva), tadpoles and even small fish. Insects and larva of this sort, including those of the dragonflies and damselflies, are the reason healthy wetlands don’t bite.

Poor quality wetlands and small areas of water, like those found in old strip mines (common in the hills of western Meigs County) and old tires (found everywhere), tend to breed mosquitoes and not the insects and other creatures that feed on them.

The 2.2-acre wetland was constructed last fall using funds from the Natural Resource Conservation Service’s Wildlife Habitat Incentive Program. It is just one of many projects planned for the Conservation Area which is to be primarily used for outdoor education.

Immediate plans include a native grass and wildflower prairie and five demonstration plots featuring different species of native grasses, while future plans call for a recreational walking path and a picnic shelter.



## 2008 Watershed Day Camp

The 4th Leading Creek Watershed Day Camp was held on June 4<sup>th</sup> and 5<sup>th</sup> at the Meigs SWCD Conservation Area near Rutland. Children from both Meigs and Gallia County joined us for two days of fun and learning outside at no charge. Of course, when holding camp in the great outdoors the weather can sometimes be unpredictable. This year camp was mired by rain storms the first day and extreme heat the second day. But nevertheless all activity stations were held, and the campers were able to brave through it and enjoy themselves.

Presenters from many partnering agencies ran activity stations during camp that focused on individual subjects. Many new topics were added this year like the importance of soils, wetland habitats, flint knapping, and archery. Some of the favorite topics from past years were seen again such as acid mine drainage, forestry, and the ever popular animals. Children explored the connections between wildlife and water quality by seeing and even holding snakes, birds, fish, and bugs. Many great volunteers from the community helped out each day to make these lessons a fun learning experience.

Thanks to all our partners that made Camp such a wonderful event: Meigs SWCD staff, Board, and Auxiliary, Hocking College, Hocking Hills State Park, OSU Meigs Extension, ODNR- Division of Forestry, ODNR-Division of Mineral Resources Management, ODNR-Division of Wildlife, Rutland Township Board of Trustees, Danny Roush, Dave Enterline, and Will Dewees. Partial funding for this camp was also provided by U.S. Fish & Wildlife Service. Look for Watershed Day Camp again next year!





## Ohio River Sweep 2008

On Saturday, June 21st the 20th Annual Ohio River Sweep took place. The Meigs Soil and Water Conservation District organized three locations in Meigs County this year, including Pomeroy, Portland, and Racine. Many other groups sponsored clean up sites all along the river.

At 9am at each site volunteers began picking up trash to make their community look a little brighter. Nearly 1 ton of trash was removed between the three sites by about 75 volunteers. At noon volunteers were treated to lunch and all received a new River Sweep T-shirt.

River Sweep is a riverbank cleanup that extends the entire length of the Ohio River and beyond. Some tributary streams are also gradually being added to the list of clean up sites. All counties along the Ohio River participate in this extensive day of cleaning up litter.

This event would not be possible without the many partnering agencies that contribute time and supplies. Thanks go out to the partners and donors: Ohio River Valley Water Sanitation Commission (ORSANCO), the Village of Pomeroy, Village of Racine, Village of Portland, Portland Community Center, Lebanon Township Trustees, the Meigs County Transfer Facility, Overbrook Center, Powell's Food Fair, Dettwiller Lumber, Pepsi of Cheshire and Athens, Jaymar Inc, Roadside Hot Spot, Fox's Pizza, Hill's Sunoco, Dairy Queen, Ohio Valley Bank, Home National Bank, and Farmers Bank.

### Meigs SWCD Annual Banquet and Election to be held September 25 at the Meigs High School

This year the Meigs SWCD Annual Meeting will be held at the Meigs High School cafeteria **September 23rd** at 7 p.m., but registration and voting for supervisor election will begin at 6 p.m. Ed Gibbs and Tonja Hunter's 3 - year term will expire December 31, 2008.

Our keynote speaker will be Stanley Gehrt, Assistant Professor and Wildlife Extension Specialist with the Ohio State University. His intriguing presentation will focus on the ecology of coyotes.

A catered dinner by Star Grange will begin at 7 p.m. Annual Meeting registration forms cost \$12.00 this year. The deadline to register for the meeting will be September 12.

The Meigs SWCD will also recognize the District land judging winners, hay show winners, affiliate members, and present door prizes

Call the Meigs SWCD office at 740-992-4282 for more information or to obtain an absentee ballot for the supervisor election.


2008 Meigs SWCD Annual Meeting Registration Form. Clip and mail with your payment to:  
Meigs SWCD, 33101 Hiland Rd, Pomeroy, OH 45769.  
Please reserve ticket(s) for (Name, address, phone number) to be picked up at the door:  
Name: \_\_\_\_\_  
Address: \_\_\_\_\_  
Phone number: \_\_\_\_\_ Number \_\_\_\_\_ dinner tickets x  
\$12.00=\$ \_\_\_\_\_

Payment must be included to reserve your tickets  
Reservations must be in the office by September 12, 2008  
Make checks payable to Meigs SWCD.

*Important  
DATE!*


### How to get on the ballot

Any resident 18 years of age or older who resides or owns land within the county of the election can seek election to the SWCD board of supervisors. Names can be placed on the ballot in one of two ways.



Candidates can be nominated by the SWCD nominating committee. This committee works throughout the year looking for candidates who are interested in the conservation and protection of natural resources within the county. Interested individuals may also stop by the SWCD office, 33101 Hiland Road, Pomeroy, OH and pick up a nomination petition form. Potential candidates need to secure at least 10 signatures from residents and/or landowners from the county and submit the petition to the district by the close of business on **August 22**.

Candidates meeting the eligibility requirements and deadline will be listed on the ballot for the special election, which will take place on September 23rd at Meigs High School cafeteria before the Annual Meeting.



Soil and Water Conservation Districts, located in all 88 counties, are legal subdivisions of state government that provide natural resource management assistance to county landowners and other units of local government. The district is funded by Meigs County Commissioners, and county funds are supplemented by funding from the Ohio Department of Natural Resources. The district is governed by a five-member board of county residents. Board members serve staggered three-year terms.

---

### RC&D Meeting and Tour

The next meeting of the Buckeye Hills Resource Conservation & Development (RC&D) Council will take place on **August 21<sup>st</sup>**. Meet at the Wild Horse Café in Pomeroy at 4pm where a special guest from Wayne National Forest will speak. After dinner a tour will take place at the Meigs SWCD Conservation Area near Rutland. Meigs SWCD staff will lead the tour featuring Little Leading Creek, the 2.2 acre wetland, the Atkins hiking trail, and future plans at the Conservation Area.

Contact Buckeye Hills RC&D at 740-373-7926 for prices and registration details.

---


### Equipment Rental Rate Changes

The Meigs Soil and Water Conservation District Supervisors voted to increase the minimum acres on the John Deere No-Till Drill, Tye No-Till Drill and the Brillion Seeder to 10 acres. This increase will not affect the majority of the renters. The rental rates for the Tye No-Till Drill and the Brillion seeder will increase from \$6.00 per acre to \$7.00 per acre. This change in equipment rental rates will take place beginning July 1, 2008. Also a \$100 delivery/pickup fee will be charged for equipment rentals out of the county. For more information contact Jenny Ridenour, District Technician at the Meigs SWCD office, 992-4282.

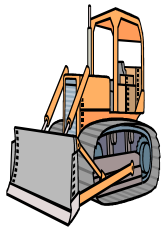
#### Calendar of Events

- |                        |   |
|------------------------|---|
| July 17                | Leading Creek Improvement Committee meeting 9:45 a.m. at Logan office OEPA          |
| July 24                | Supervisor Board Meeting 11:30 a.m. at the Meigs SWCD office                        |
| August 7 <sup>th</sup> | Leading Creek Improvement Committee Meeting at 9:45 a.m. - location to be announced |
| August 12-15           | Meigs County Jr. Fair-Limited Office Staff  |
| August 21              | Buckeye Hills RC&D Meeting at 4pm at Wild Horse Café in Pomeroy with tour to follow |
| August 28              | Supervisor Board Meeting 11:30 a.m. at the Meigs SWCD office                        |
| September 1            | Holiday-Office Closed   |
| September 23           | Meigs SWCD Annual Meeting & Banquet at 6pm at Meigs High School near Pomeroy        |

**WOODS**  **BUSH HOG**  
    
**McCORMICK**  
**CROSS & SONS**  
**FARM EQUIPMENT**  
 10248 COUNTY RD. 84  
 JACKSON, OH 45640  
**ANCIL CROSS** Phone (740) 286-1966  
**OWNER** (740) 286-6451



Roses Excavating  
 46078 S. R. 124  
 P.O. Box 397  
 Racine, Ohio  
 45771



3-R Industries, Inc.,  
 27938 Tower Rd.  
 Langsville, Ohio  
 45741  
 Phone: 740-669-4836



Home National Bank  
 Racine 949-2210  
 Syracuse 992-6333

 **CONSOLIDATION ENERGY**  
**Consolidation Coal Company**



**Southern Ohio Coal Co.**  
 P.O. Box 98  
 Cumberland, OH 43732  
 Phone: 740-558-7225

**Crow & Crow Attorneys at Law**  
 Pomeroy

**Depoy Ag Parts**  
 Coolville

**Middleport Trophies and Tees**  
 Middleport

**Montgomery Trailer Sales**  
 Langsville

**PDK Construction**  
 Pomeroy

**Peoples Bank**  
 Middleport, Pomeroy, Rutland

**Brown's Taxidermy**  
 Racine

**Jack's Septic Service**  
 Pomeroy

**Farmers Bank & Saving Company**  
 Pomeroy

**Leading Creek Conservancy District**  
 Rutland

**Downing-Childs Agency**  
 Pomeroy

**Racine Optometric Clinic**  
 Racine

**J.D. Drilling**  
 Racine

**Holzer Clinic-Meigs**  
 Pomeroy

**Quality Print Shop**  
 Middleport

USDA's nondiscrimination statement  
 The U.S. Department of Agriculture (USDA) prohibits discrimination in all its programs and activities on the basis of race, color, national origin, sex, religion, age, disability, political belief, sexual orientation, and marital or family status. (Not all prohibited bases apply to all programs.) Persons with disabilities who require alternative means of communication of program information (Braille, large print, audiotape, etc) should contact USDA's TARGET Center at (202) 720-2600 (voice and TDD). To file a complaint of discrimination, write USDA, Director, office of Civil Rights, Room 326-W, Whitten Building, 1400 Independence Avenue, SW, Washington, D.C. 20250-9410 or call (202) 720-5964 (voice and TDD). USDA is an equal opportunity provider and employer.

King Builders Supply, Inc.  
 Middleport  
 Meigs County Farm Bureau  
 Pomeroy  
 A. Jackson, Bailes, O.D  
 Pomeroy  
 Margie J. Lawson, D.D.S., Inc  
 Racine

### SWCD Equipment for Rent, Sale

The following items are available for sale:

Platbooks	\$15 each
Meigs SWCD caps	\$6 each
Marking Flags	\$.08 each
Topographical Maps	\$8 each
Ohio Pond Management Handbooks	\$2.25 each
Digital Soil Survey CD	\$10 each

The following equipment is available for rent (subject to scheduling and availability):

John Deere No-Till Drill	\$80 min. plus \$8/acre over 10 acres	70 HP tractor min
Tye No-Till Drill	\$70 min. plus \$7/acres over 10 acres	45 HP tractor min
Brillion Seeder	\$70 min. plus \$7/acre over 10 acres	45 HP tractor min
Lime Spreader	\$25 min. plus \$1/ton over 25 ton	60 HP tractor min
Forester Tree Planter	\$25 per day	25 HP tractor min
Planter Bars	Free with a \$20 returnable deposit	
Box Trap	Free with a \$30 returnable deposit	

All equipment must be scheduled through the Meigs SWCD office at 992-4282 during regular business hours for delivery Monday through Friday between the hours of 8 a.m. and 4: 30 p.m. A \$20 fee will be assessed if equipment is delivered and not used. **A \$10 charge per month will be added to all unpaid bills after 60 days. A \$100 fee will be assessed for equipment rentals out of the county.**

The Mission of Meigs Soil and Water Conservation District is to provide assistance for the wise use of our natural resources for present and future generations.



Meigs SWCD  
33101 Hiland Road  
Pomeroy, OH 45769  
Phone: 740-992-4282  
Fax: 740-992-4248

Bulk Rate  
U.S. Postage Paid  
Pomeroy OH  
45769  
Permit # 101  
Non-Profit