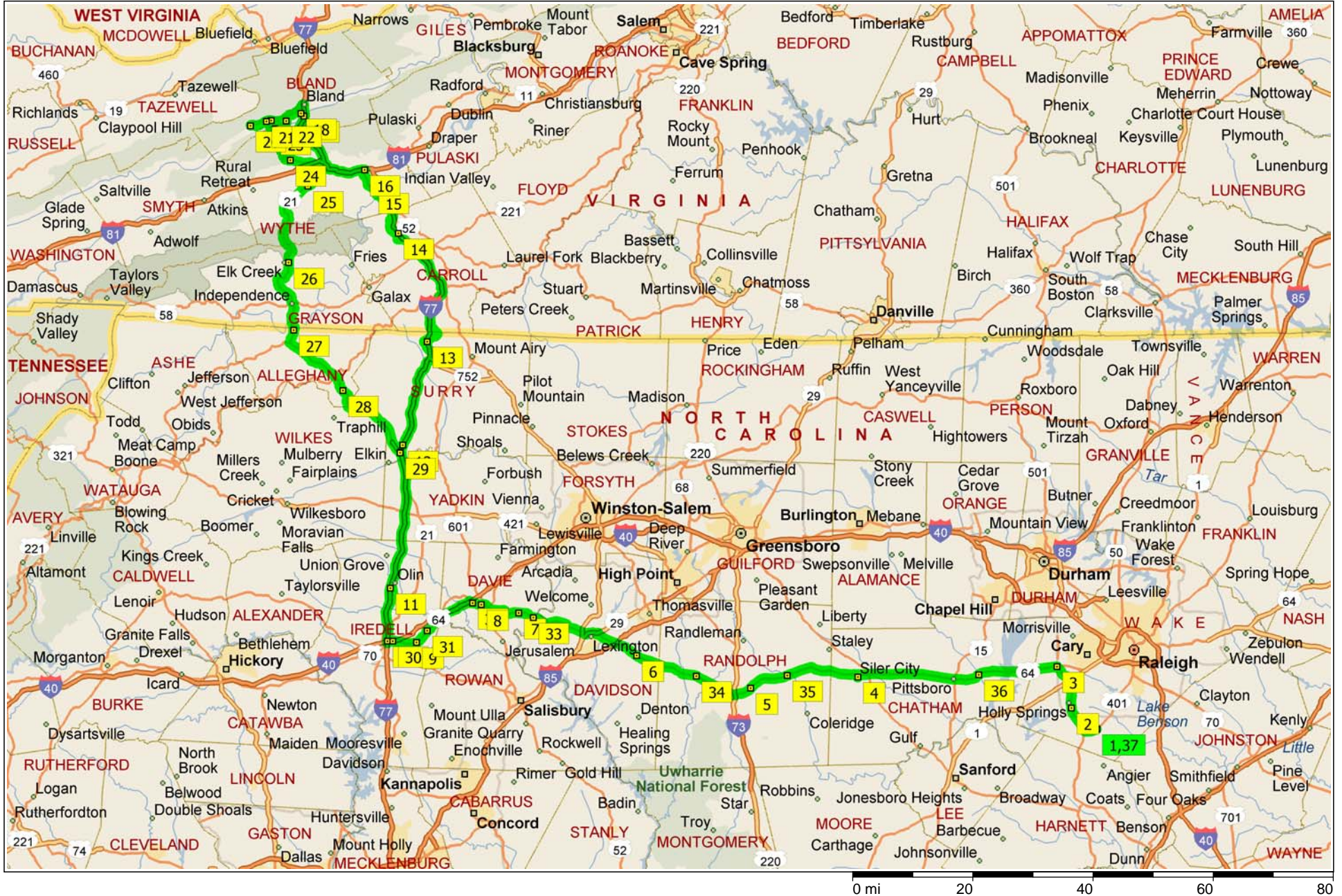
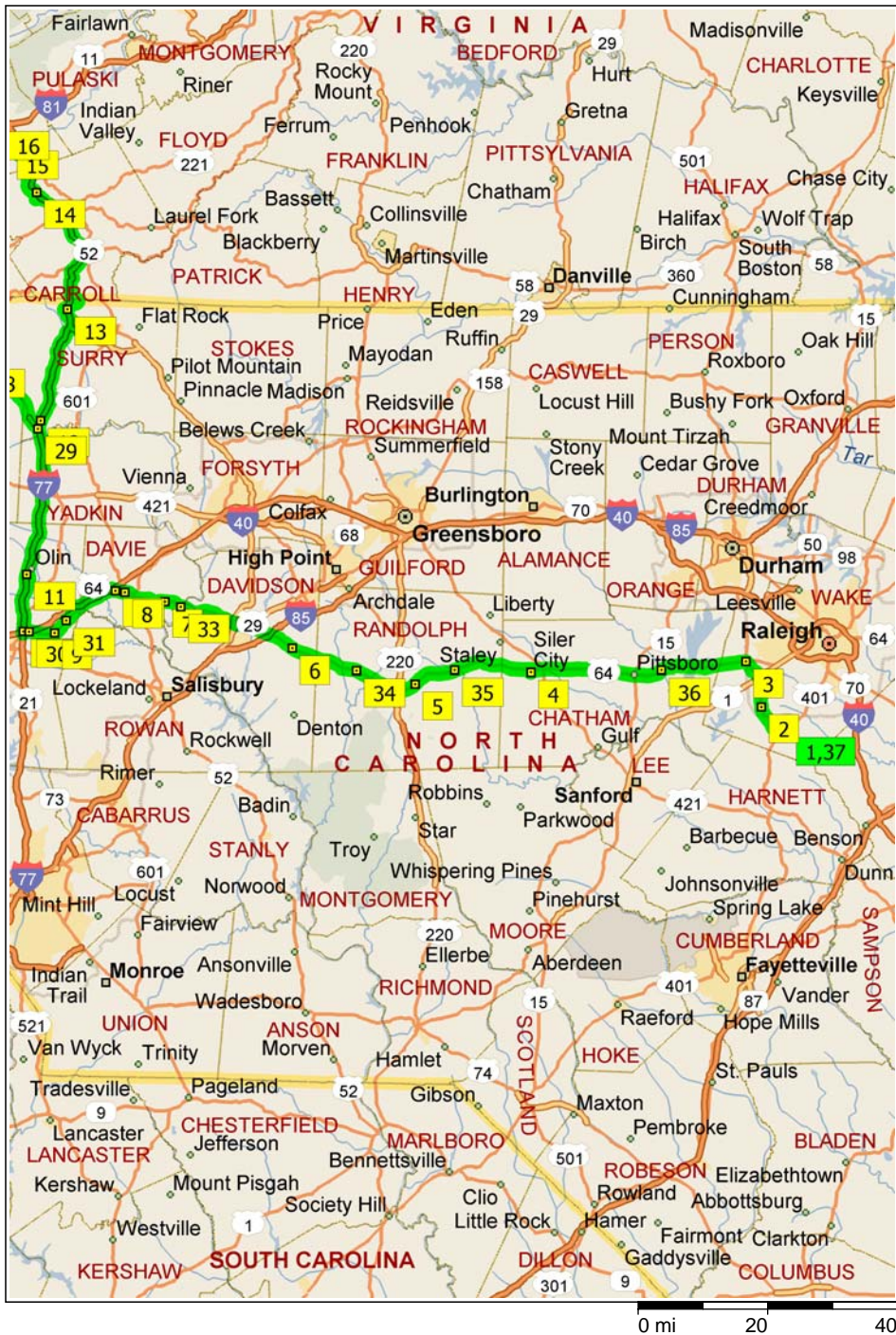


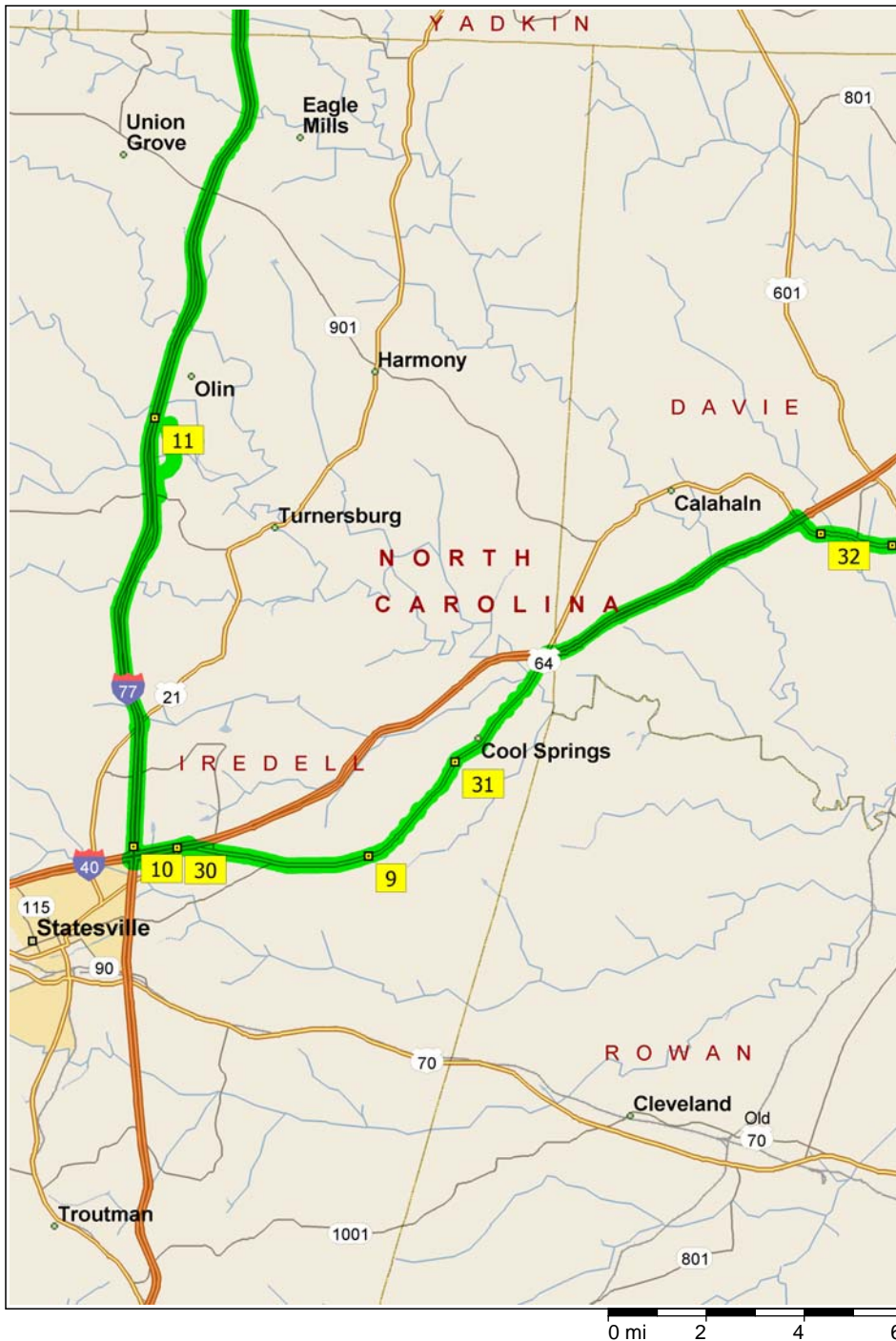
# FuquayVarinaNC\_SharonSpringsVA(554MLoop)

554.0 miles; 11 hours, 58 minutes

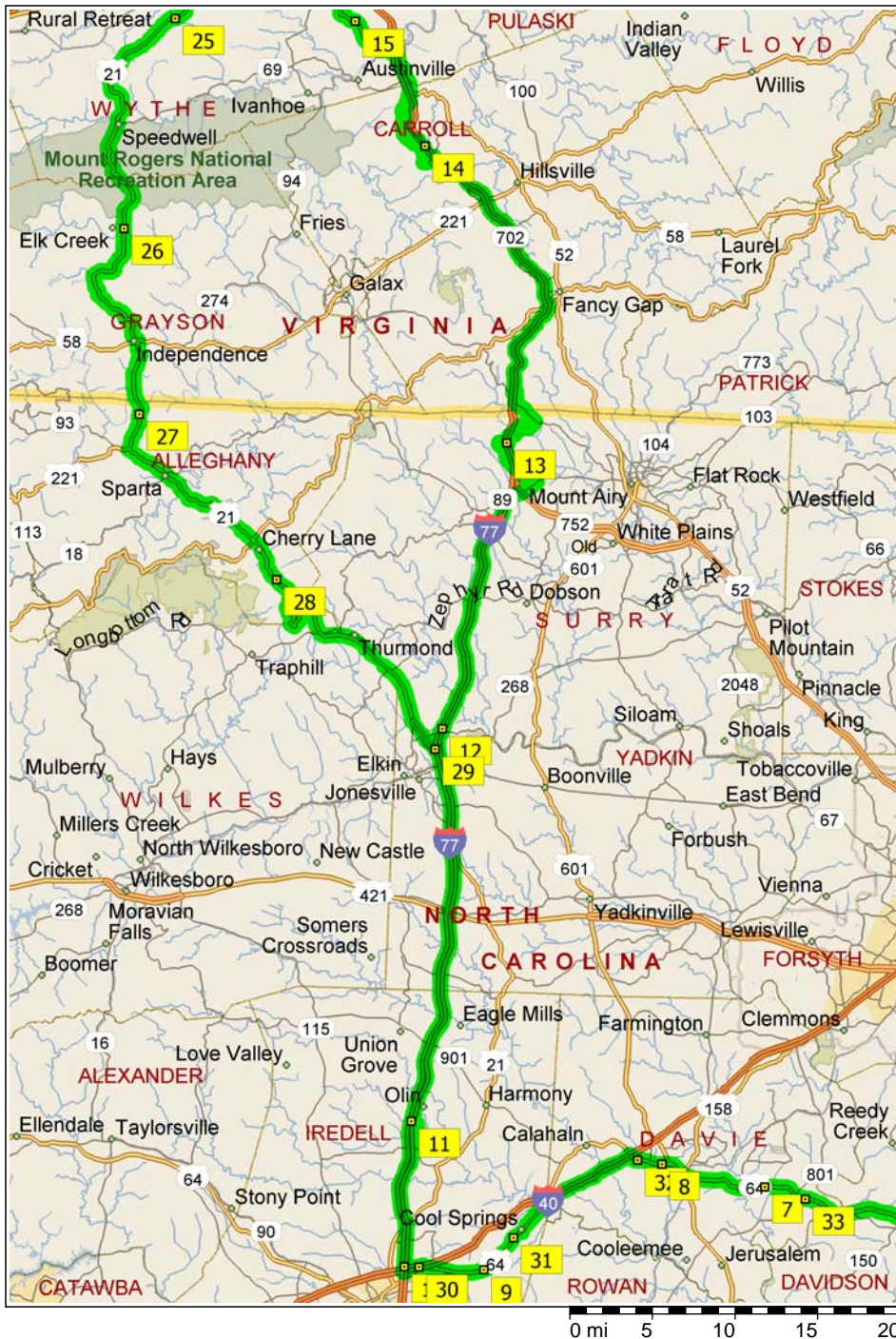




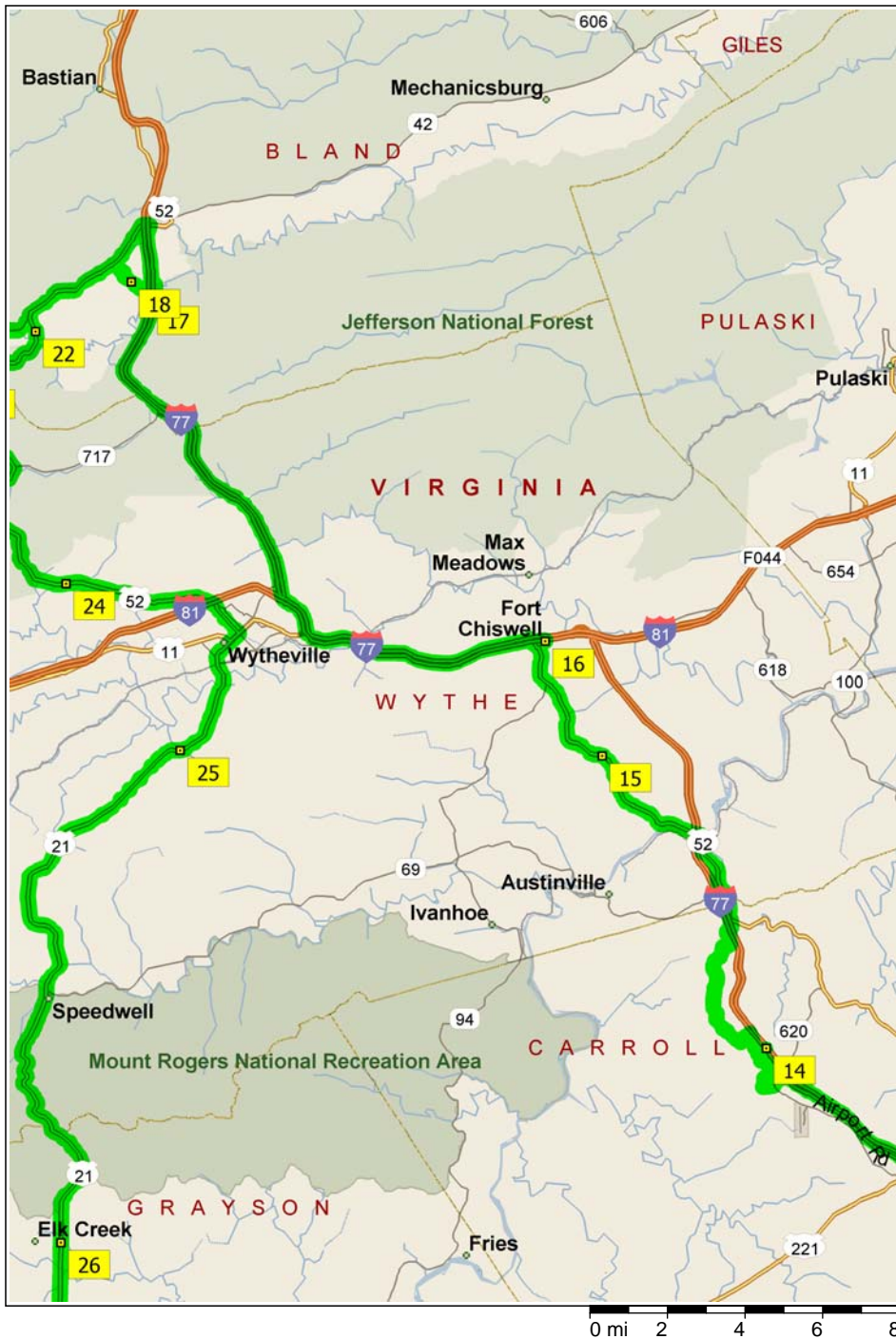
8:00 AM	0.0 mi	<b>1</b> Depart 1499 US-401, Fuquay Varina, NC 27526 on US-401 [N Main St] (West) for 2.0 mi
8:02 AM	2.0 mi	Turn RIGHT (North) onto SR-55 [N Ennis St] for 4.7 mi
8:09 AM	6.6 mi	<b>2</b> At SR-55, stay on SR-55 [S Main St] (North) for 7.9 mi
8:19 AM	14.5 mi	<b>3</b> At US-64, turn LEFT (West) onto US-64 for 17.4 mi
8:40 AM	31.9 mi	Turn RIGHT (North) onto US-15 [US-501] for 0.1 mi
8:40 AM	32.0 mi	Turn RIGHT (West) onto US-64 for 16.5 mi
9:00 AM	48.5 mi	Turn LEFT (South) onto N Chatham Ave for 0.5 mi
9:01 AM	49.0 mi	Turn LEFT (North-East) onto Local road(s) for 43 yds
9:01 AM	49.0 mi	<b>4</b> At Siler City, return South-West on Local road(s) for 43 yds
9:02 AM	49.0 mi	Turn RIGHT (North) onto N Chatham Ave for 0.5 mi
9:03 AM	49.5 mi	Turn LEFT (West) onto US-64 [W 11th St] for 18.8 mi
9:26 AM	68.3 mi	<b>5</b> At US-64, stay on US-64 [E Dixie Dr] (South-West) for 20.8 mi
9:51 AM	89.1 mi	Turn RIGHT (North) onto SR-2104 [Cunningham Rd] for 54 yds
9:51 AM	89.1 mi	<b>6</b> At US-64, return South on SR-2104 [Cunningham Rd] for 43 yds
9:52 AM	89.1 mi	Turn RIGHT (West) onto US-64 for 7.6 mi
10:01 AM	96.7 mi	Turn RIGHT (East) onto US-70 Bus [US-29 Bus] for 0.1 mi
10:02 AM	96.9 mi	Turn LEFT (West) onto US-29 [US-70] for 1.9 mi
10:04 AM	98.7 mi	At I-85 Bus US-64 Exit, continue (South-West) on Ramp for 0.2 mi
10:04 AM	99.0 mi	Bear RIGHT (West) onto US-64 for 12.4 mi
10:19 AM	111.4 mi	Turn LEFT (South) onto Local road(s) for 65 yds
10:19 AM	111.4 mi	<b>7</b> At US-64, return North on Local road(s) for 65 yds
10:20 AM	111.5 mi	Turn LEFT (West) onto US-64 for 5.3 mi
10:26 AM	116.7 mi	Continue (West) on US-601 [W Lexington Rd] for 1.0 mi
10:27 AM	117.8 mi	Bear RIGHT (West) onto US-64 for 0.6 mi
10:28 AM	118.4 mi	<b>8</b> At US-64, stay on US-64 (West) for 2.2 mi



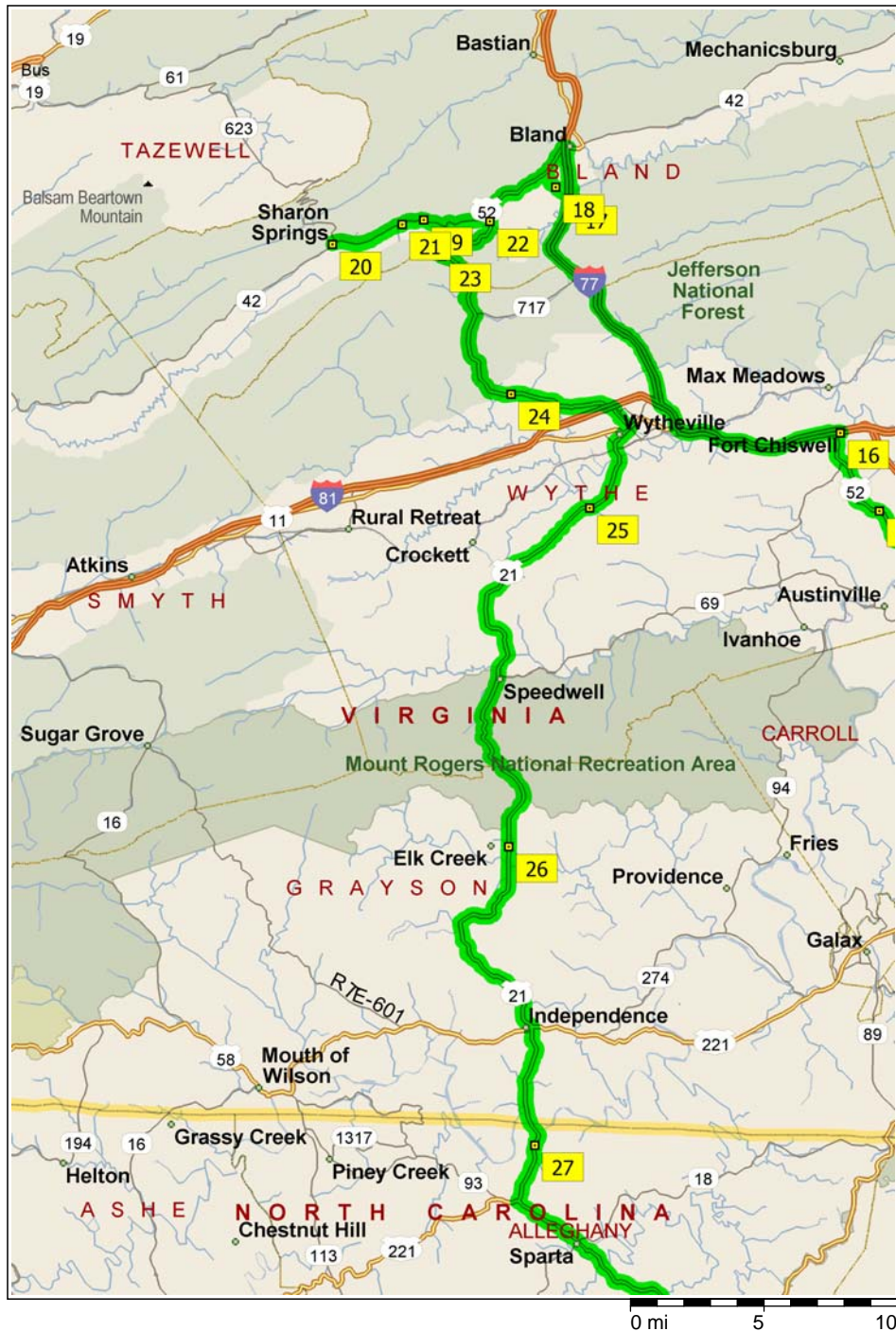
10:31 AM	120.5 mi	Turn LEFT (South-West) onto Ramp for 0.2 mi
10:31 AM	120.7 mi	Merge onto I-40 (West) for 5.5 mi
10:36 AM	126.3 mi	At I-40 Exit 162, turn off onto Ramp for 0.2 mi
10:36 AM	126.4 mi	Turn LEFT (South) onto US-64 [Mocksville Hwy] for 5.6 mi
10:43 AM	132.1 mi	<b>9</b> At US-64, stay on US-64 [Mocksville Hwy] (West) for 3.8 mi
10:45 AM	133.9 mi	Refuel before here (last refuel was 133.9 miles ago)
10:48 AM	135.8 mi	Turn RIGHT (North) onto Crawford Rd for 164 yds
10:48 AM	135.9 mi	Turn LEFT (West) onto Ramp for 0.2 mi
10:48 AM	136.1 mi	Merge onto I-40 (West) for 0.7 mi
10:49 AM	136.9 mi	At I-40 Exit 152, turn off onto Ramp for 0.3 mi
10:49 AM	137.1 mi	Merge onto I-77 (North) for 2.3 mi
10:51 AM	139.5 mi	At I-77 Exit 54, turn off onto Ramp for 0.2 mi
10:52 AM	139.7 mi	Turn LEFT (South-West) onto US-21 [Turnersburg Hwy] for 0.2 mi
10:52 AM	139.9 mi	Turn LEFT (South) onto Ramp for 0.1 mi
10:52 AM	140.0 mi	Merge onto I-77 (South) for 2.3 mi
10:54 AM	142.4 mi	<b>10</b> At I-77 Exit 51, stay on I-77 (South) for 0.3 mi
10:54 AM	142.7 mi	At I-77 Exit 51, turn off onto Ramp for 0.2 mi
10:55 AM	142.8 mi	Merge onto I-40 (East) for 0.1 mi
10:55 AM	142.9 mi	At I-40 Exit 152, turn off onto Ramp for 0.2 mi
10:55 AM	143.2 mi	Merge onto I-77 (North) for 7.6 mi
11:02 AM	150.8 mi	At I-77 Exit 59, turn off onto Ramp for 0.2 mi
11:02 AM	150.9 mi	Turn RIGHT (East) onto Tomlin Mill Rd for 142 yds
11:03 AM	151.0 mi	Turn LEFT (North) onto SR-1886 [Josey Rd] for 1.7 mi
11:07 AM	152.7 mi	Turn LEFT (West) onto SR-1891 [Olin Loop] for 0.3 mi
11:07 AM	153.0 mi	Turn RIGHT (North) onto Local road(s) for 0.2 mi
11:08 AM	153.1 mi	<b>11</b> At I-77, return South on Local road(s) for 0.2 mi
11:08 AM	153.3 mi	Turn LEFT (East) onto SR-1891 [Olin Loop] for 0.3 mi
11:09 AM	153.6 mi	Turn RIGHT (South) onto SR-1886 [Josey Rd] for 1.7 mi



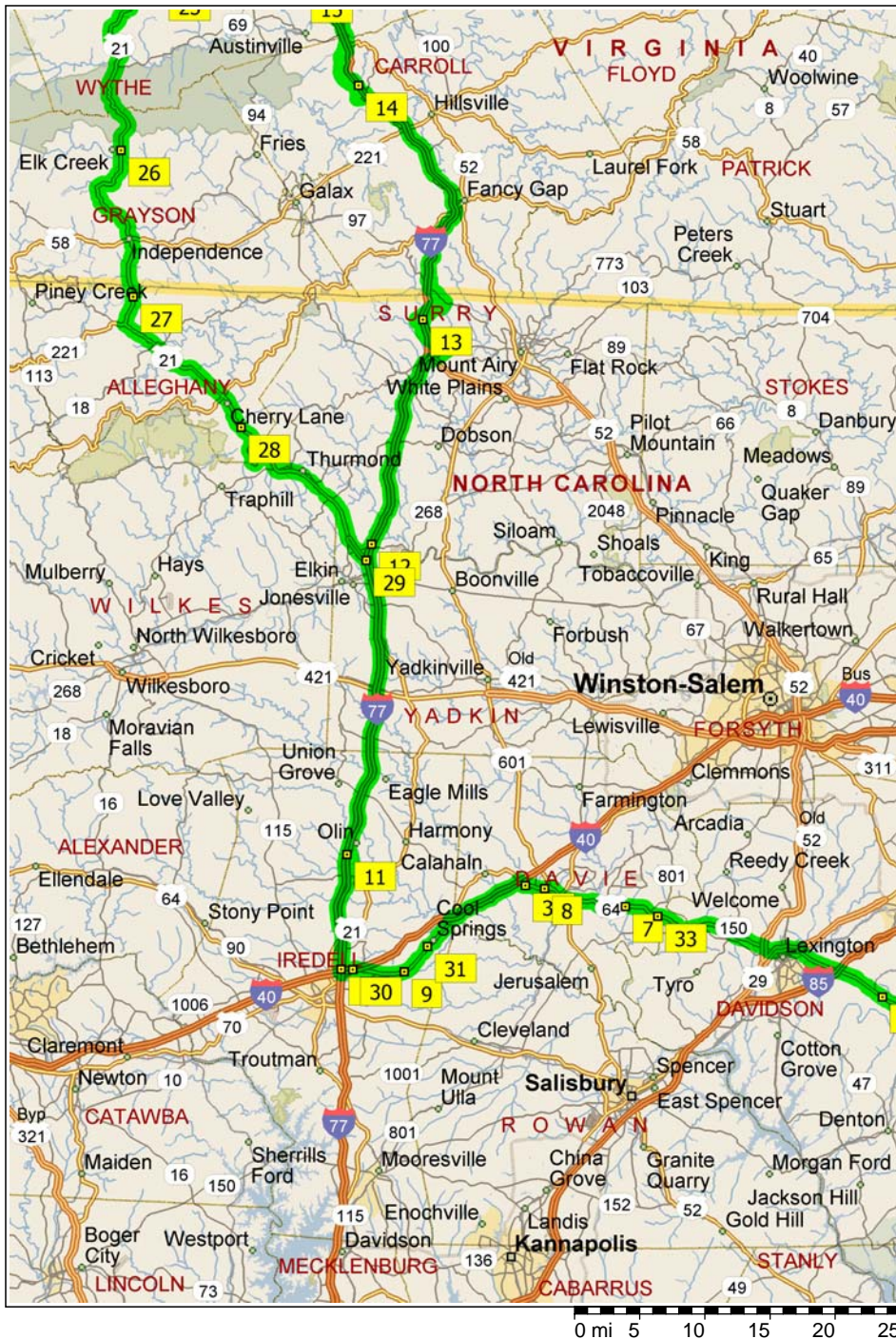
11:13 AM	155.3 mi	Turn RIGHT (West) onto Tomlin Mill Rd for 142 yds
11:13 AM	155.4 mi	Turn RIGHT (North) onto Ramp for 0.2 mi
11:14 AM	155.6 mi	Merge onto I-77 (North) for 33.8 mi
11:45 AM	189.4 mi	At I-77 Exit 93, turn off onto Ramp for 0.2 mi
11:45 AM	189.7 mi	Turn LEFT (West) onto Zephyr Rd [Zephyr-Mountain Park Rd] for 0.2 mi
11:45 AM	189.8 mi	Turn LEFT (South) onto Ramp for 0.3 mi
11:46 AM	190.1 mi	Merge onto I-77 (South) for 7.9 mi
11:53 AM	198.0 mi	<b>12</b> At I-77 Exit 85, turn off onto Ramp for 0.3 mi
11:53 AM	198.3 mi	Turn LEFT (East) onto CC Camp Rd for 0.1 mi
11:54 AM	198.4 mi	Turn LEFT (North) onto Ramp for 0.3 mi
11:54 AM	198.7 mi	Merge onto I-77 (North) for 7.9 mi
12:01 PM	206.6 mi	Rest break (20 mins)
12:21 PM	206.6 mi	At I-77 Exit 93, stay on I-77 (North) for 6.7 mi
12:27 PM	213.3 mi	At I-77 Exit 100, turn off onto Ramp for 0.4 mi
12:28 PM	213.7 mi	Merge onto SR-89 [W Pine St] (East) for 2.0 mi
12:32 PM	215.7 mi	Turn LEFT (North-West) onto SR-1396 [Pine Ridge Rd] for 3.6 mi
12:39 PM	219.3 mi	Turn RIGHT (East) onto SR-1602 [Old Lowgap Rd] for 0.5 mi
12:41 PM	219.7 mi	Continue (East) on SR-1618 [Maple Grove Church Rd] for 120 yds
12:41 PM	219.8 mi	Turn LEFT (North) onto Imogene Church Rd for 174 yds
12:42 PM	219.9 mi	Turn LEFT (South-West) onto Local road(s) for 76 yds
12:42 PM	220.0 mi	<b>13</b> At I-77, return North-East on Local road(s) for 76 yds
12:42 PM	220.0 mi	Turn LEFT (North) onto Imogene Church Rd for 3.7 mi
12:50 PM	223.7 mi	Entering Virginia
12:50 PM	223.7 mi	Continue (North-West) on Imogene Rd for 1.5 mi
12:53 PM	225.1 mi	Turn LEFT (West) onto SR-620 for 0.1 mi
12:53 PM	225.2 mi	Turn off onto Ramp for 0.2 mi
12:53 PM	225.4 mi	Merge onto I-77 (North) for 18.0 mi



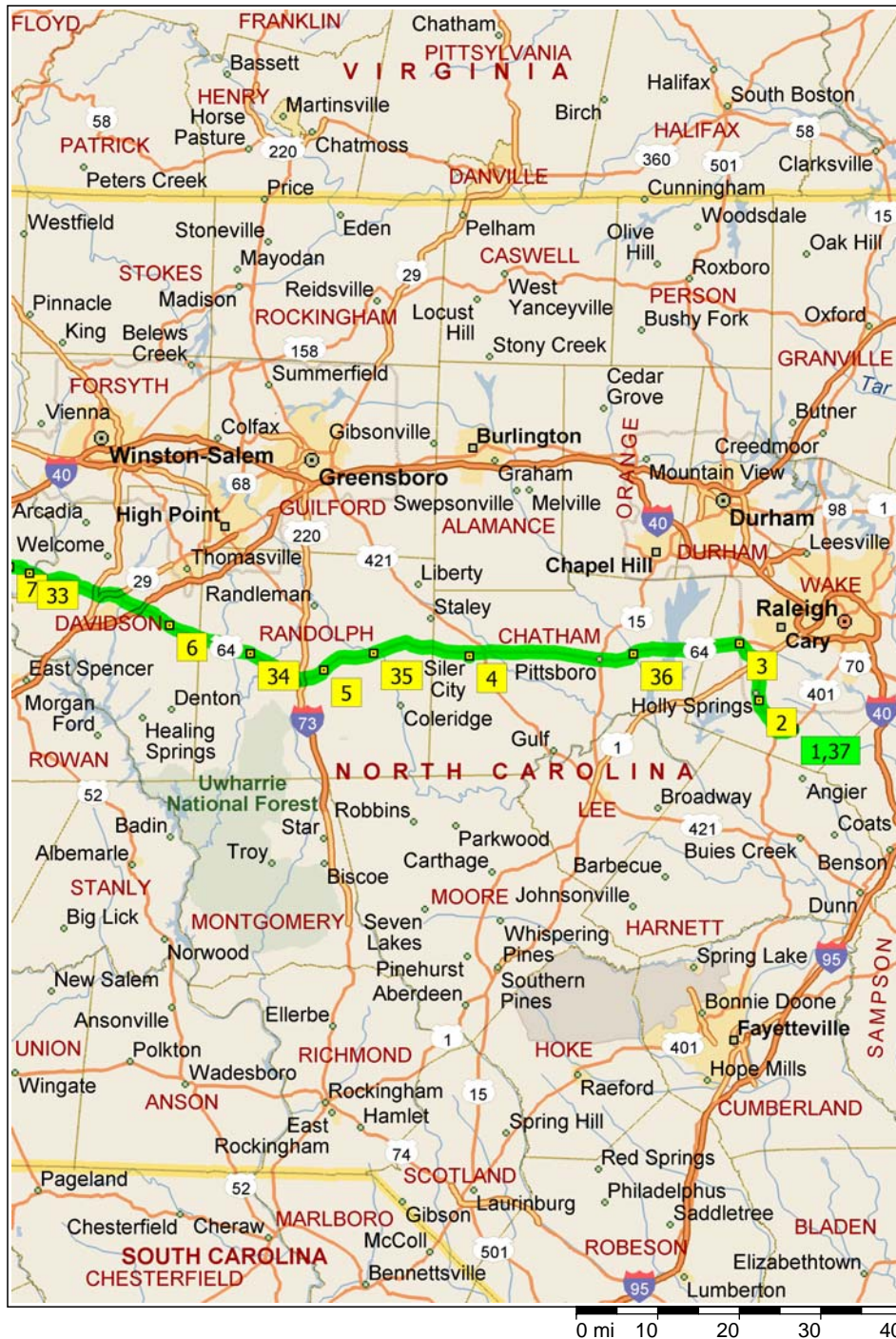
1:10 PM	243.4 mi	At I-77 Exit 19, turn off onto Ramp for 0.2 mi
1:10 PM	243.7 mi	Merge onto SR-620 (South) for 0.8 mi
1:12 PM	244.4 mi	Turn RIGHT (North) onto SR-743 for 0.9 mi
1:14 PM	245.3 mi	Turn RIGHT (North) onto SR-745 for 0.2 mi
1:15 PM	245.5 mi	Turn RIGHT (East) onto Local road(s) for 0.1 mi
1:15 PM	245.6 mi	Bear LEFT (North-East) onto Local road(s) for 0.2 mi
1:15 PM	245.8 mi	<b>14</b> At I-77, return South-West on Local road(s) for 0.2 mi
1:16 PM	245.9 mi	Bear RIGHT (West) onto Local road(s) for 0.1 mi
1:17 PM	246.0 mi	Turn RIGHT (North) onto SR-745 for 0.6 mi
1:19 PM	246.6 mi	Turn LEFT (West) onto SR-740 for 0.3 mi
1:20 PM	247.0 mi	Turn RIGHT (North-West) onto SR-743 for 3.9 mi
1:28 PM	250.8 mi	Bear LEFT (North-West) onto US-52 for 6.0 mi
1:35 PM	256.8 mi	<b>15</b> At 2652 Fort Chiswell Rd, Max Meadows, VA 24360, stay on US-52 [Fort Chiswell Rd] (West) for 3.8 mi
1:40 PM	260.7 mi	Turn RIGHT (East) onto SR-F 042 [SR-F-042] for 0.3 mi
1:41 PM	261.0 mi	Turn RIGHT (South) onto Local road(s) for 43 yds
1:41 PM	261.0 mi	<b>16</b> At Fort Chiswell, return North on Local road(s) for 43 yds
1:41 PM	261.0 mi	Turn LEFT (West) onto SR-F 042 [SR-F-042] for 0.3 mi
1:42 PM	261.3 mi	Turn RIGHT (North-West) onto US-52 [Fort Chiswell Rd] for 0.2 mi
1:43 PM	261.5 mi	Turn LEFT (South-West) onto Ramp for 0.2 mi
1:43 PM	261.7 mi	Merge onto I-77 [I-81] (West) for 7.0 mi
1:48 PM	267.8 mi	Refuel before here (last refuel was 133.9 miles ago)
1:49 PM	268.7 mi	At I-81 Exit 40, turn off onto Ramp for 0.2 mi
1:50 PM	268.9 mi	Merge onto I-77 (North) for 11.2 mi
2:00 PM	280.1 mi	At I-77 Exit 52, turn off onto Ramp for 0.3 mi
2:00 PM	280.4 mi	Turn LEFT (West) onto US-52 [SR-42] for 1.5 mi
2:02 PM	281.9 mi	Turn LEFT (South-East) onto SR-617 for 1.0 mi
2:05 PM	282.8 mi	Bear LEFT (East) onto SR-616 for 0.3 mi



- 2:06 PM 283.1 mi Continue (East) on SR-658 for 0.2 mi
- 2:07 PM 283.3 mi Continue (South-West) on Local road(s) for 0.2 mi
- 2:07 PM 283.5 mi Turn RIGHT (West) onto Local road(s) for 0.2 mi
- 2:08 PM 283.7 mi **17** At I-77, Bland, VA 24315, return East on Local road(s) for 0.2 mi
- 2:08 PM 283.8 mi Turn LEFT (North) onto Local road(s) for 0.2 mi
- 2:09 PM 284.1 mi Continue (North-East) on SR-658 for 0.2 mi
- 2:10 PM 284.3 mi Continue (West) on SR-616 for 0.3 mi
- 2:11 PM 284.5 mi Bear RIGHT (North-West) onto SR-617 for 0.3 mi
- 2:12 PM 284.8 mi **18** At SR-617, Bland, VA 24315, stay on SR-617 (West) for 0.7 mi
- 2:14 PM 285.5 mi Turn LEFT (West) onto US-52 [SR-42] for 2.6 mi
- 2:17 PM 288.1 mi Bear RIGHT (South) onto SR-42 [Blue Grass Trail] for 2.7 mi
- 2:22 PM 290.8 mi **19** At Blue Grass Tr, Ceres, VA 24318, stay on SR-42 [Blue Grass Trail] (West) for 3.7 mi
- 2:28 PM 294.5 mi **20** At SR-42, Ceres, VA 24318, return North-East on SR-42 [Blue Grass Trail] for 2.8 mi
- 2:33 PM 297.4 mi **21** At Blue Grass Tr, Ceres, VA 24318, stay on SR-42 [Blue Grass Trail] (East) for 3.5 mi
- 2:40 PM 300.9 mi Turn RIGHT (South) onto US-52 for 0.5 mi
- 2:40 PM 301.4 mi **22** At US-52, Bland, VA 24315, stay on US-52 (South) for 4.4 mi
- 2:45 PM 305.8 mi **23** At US-52, stay on US-52 (East) for 7.1 mi
- 2:54 PM 312.9 mi **24** At US-52, Wytheville, VA 24382, stay on US-52 (East) for 3.9 mi
- 2:59 PM 316.8 mi Continue (East) on US-21 for 1.1 mi
- 3:00 PM 317.9 mi Turn RIGHT (South) onto US-11 [W Main St] for 0.3 mi
- 3:00 PM 318.2 mi Bear LEFT (South) onto US-21 [W Main St] for 3.4 mi
- 3:04 PM 321.6 mi **25** At US-21, stay on US-21 [Grayson Tpke] (West) for 16.6 mi
- 3:24 PM 338.2 mi **26** At US-21, stay on US-21 [Elk Creek Pkwy] (South) for 14.3 mi
- 3:40 PM 351.6 mi Entering North Carolina



3:42 PM	352.6 mi	<b>27</b>	At US-21, stay on US-21 [US-221] (South) for 15.0 mi
3:59 PM	367.5 mi	<b>28</b>	At US-21, stay on US-21 (South-East) for 15.6 mi
4:19 PM	383.1 mi		Continue (South) on US-21 Bus for 109 yds
4:19 PM	383.2 mi		Bear LEFT (South-East) onto Ramp for 142 yds
4:19 PM	383.3 mi		Bear RIGHT (South) onto US-21 for 2.1 mi
4:21 PM	385.4 mi	<b>29</b>	At US-21 I-77 Exit, continue (South-East) on Ramp for 0.2 mi
4:21 PM	385.6 mi		Rest break (20 mins)
4:41 PM	385.6 mi		Merge onto I-77 [US-21] (South) for 32.4 mi
4:56 PM	401.6 mi		Refuel before here (last refuel was 133.9 miles ago)
5:11 PM	418.1 mi		At I-77 Exit 51, turn off onto Ramp for 0.2 mi
5:11 PM	418.2 mi		Merge onto I-40 (East) for 1.0 mi
5:12 PM	419.2 mi	<b>30</b>	At I-40 Exit 153, turn off onto Ramp for 0.1 mi
5:13 PM	419.3 mi		Continue (East) on US-64 [Mocksville Hwy] for 6.5 mi
5:20 PM	425.8 mi	<b>31</b>	At US-64, stay on US-64 [Mocksville Hwy] (North-East) for 2.9 mi
5:24 PM	428.7 mi		Turn RIGHT (East) onto Ramp for 0.2 mi
5:24 PM	428.9 mi		Merge onto I-40 (East) for 5.6 mi
5:29 PM	434.5 mi		At I-40 Exit 168, turn off onto Ramp for 0.3 mi
5:29 PM	434.7 mi		Turn RIGHT (South-East) onto US-64 for 0.5 mi
5:30 PM	435.2 mi	<b>32</b>	At US-64, stay on US-64 (East) for 2.1 mi
5:33 PM	437.4 mi		Bear LEFT (East) onto US-601 [Wilkesboro St] for 1.0 mi
5:34 PM	438.4 mi		Continue (East) on US-64 [E Lexington Rd] for 8.0 mi
5:44 PM	446.4 mi		Turn RIGHT (South) onto Local road(s) for 43 yds
5:44 PM	446.4 mi	<b>33</b>	At US-64, return North on Local road(s) for 43 yds
5:44 PM	446.4 mi		Turn RIGHT (East) onto US-64 for 9.9 mi
5:57 PM	456.3 mi		Continue (East) on W Center St for 174 yds
5:57 PM	456.4 mi		Continue (North) on Ramp for 153 yds
5:57 PM	456.5 mi		Bear RIGHT (East) onto US-29 [US-64] for 1.5 mi
5:59 PM	457.9 mi		At I-85 Bus US-29 Bus Exit, bear RIGHT (South-East) onto Ramp for 174 yds



5:59 PM	458.0 mi	Turn LEFT (East) onto US-70 Bus [US-29 Bus] for 0.2 mi
6:00 PM	458.3 mi	Turn RIGHT (South-East) onto US-64 for 18.3 mi
6:22 PM	476.6 mi	Turn RIGHT (South) onto Local road(s) for 54 yds
6:22 PM	476.6 mi	<b>34</b> At US-64, return North on Local road(s) for 54 yds
6:22 PM	476.6 mi	Turn RIGHT (East) onto US-64 for 16.9 mi
6:42 PM	493.5 mi	Turn LEFT (North) onto Local road(s) for 32 yds
6:42 PM	493.5 mi	<b>35</b> At US-64, return South on Local road(s) for 32 yds
6:43 PM	493.5 mi	Turn LEFT (East) onto US-64 [SR-49] for 28.5 mi
7:17 PM	522.0 mi	Turn RIGHT (South) onto US-15 [US-501] for 0.1 mi
7:17 PM	522.1 mi	Turn RIGHT (East) onto US-64 [East St] for 4.1 mi
7:22 PM	526.3 mi	<b>36</b> At US-64, stay on US-64 (East) for 13.2 mi
7:33 PM	535.5 mi	Refuel before here (last refuel was 133.9 miles ago)
7:39 PM	539.5 mi	Turn RIGHT (South) onto SR-55 for 12.5 mi
7:56 PM	552.0 mi	Turn LEFT (East) onto US-401 [N Main St] for 2.0 mi
7:58 PM	554.0 mi	<b>37</b> Arrive 1499 US-401, Fuquay Varina, NC 27526