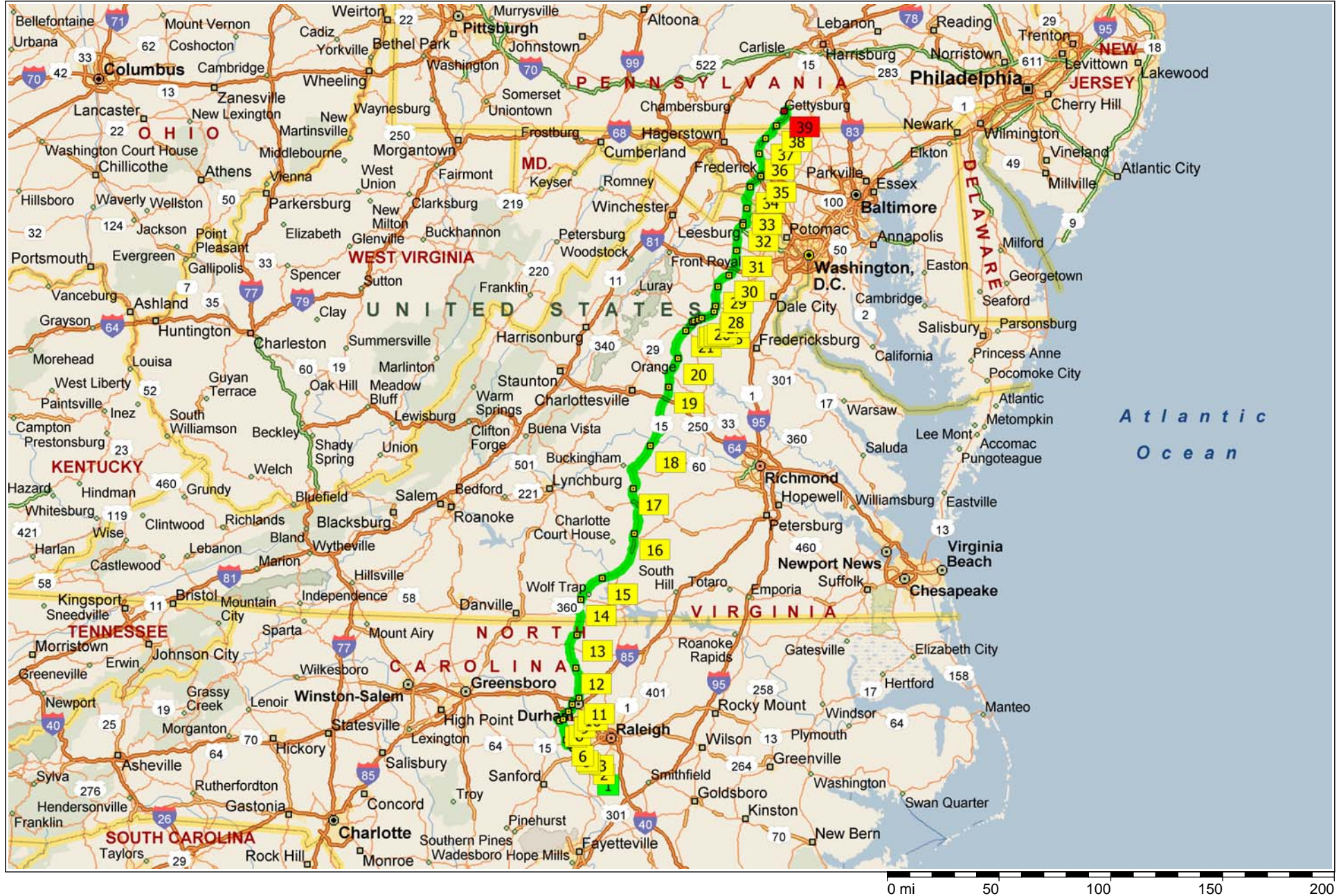
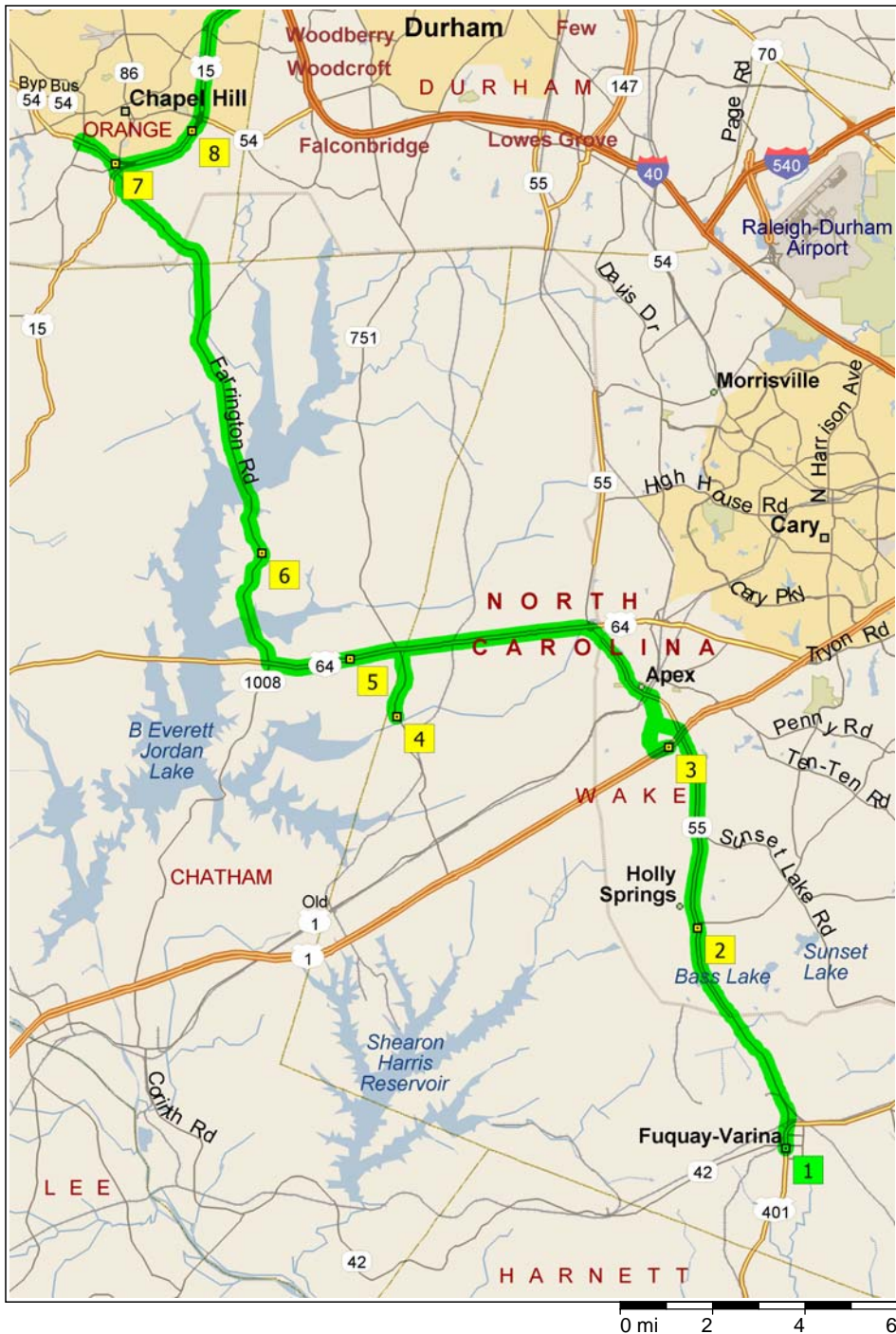


Fuquay-Varina to Gettysburg

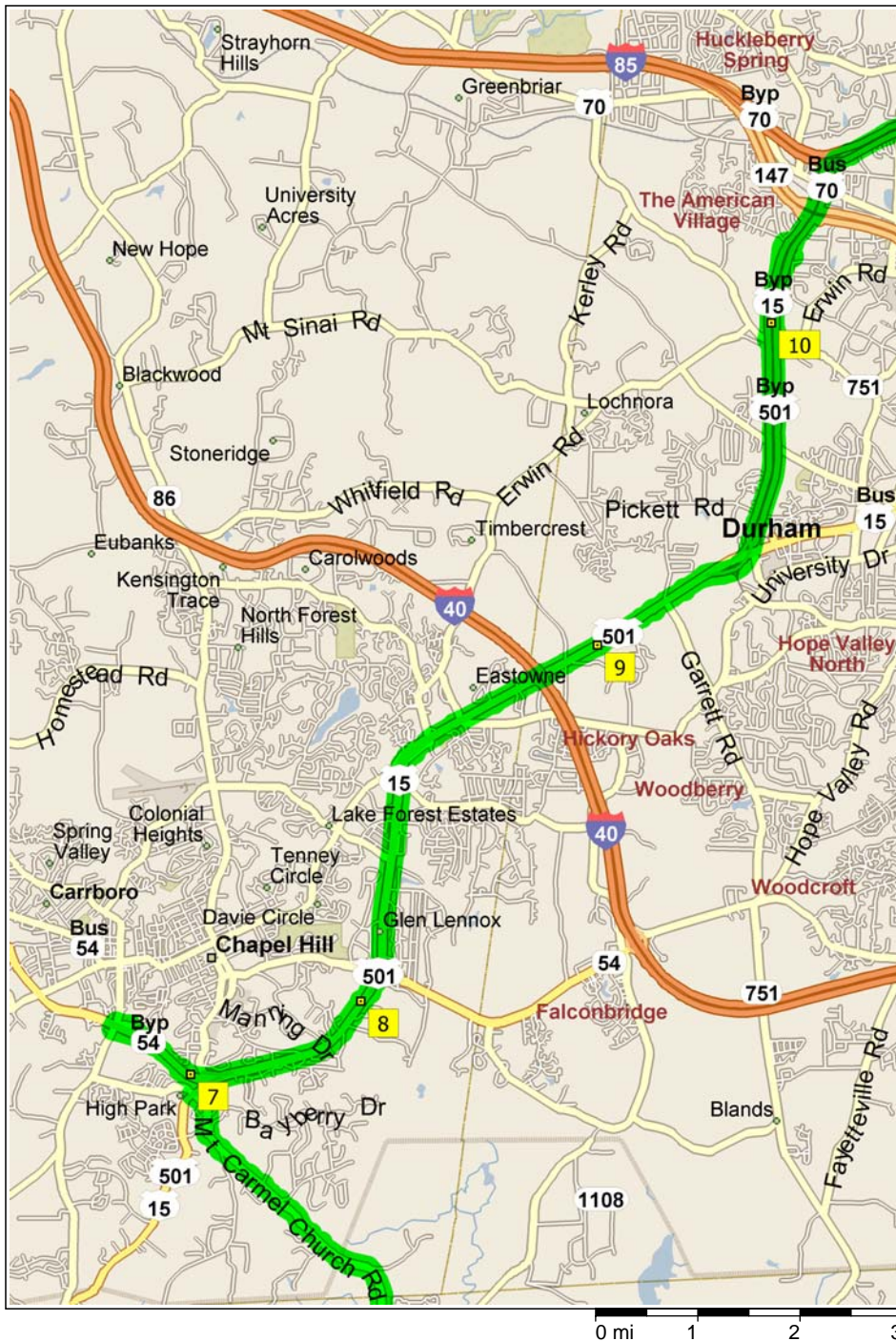
406.5 miles; 1 day, 3 hours, 46 minutes



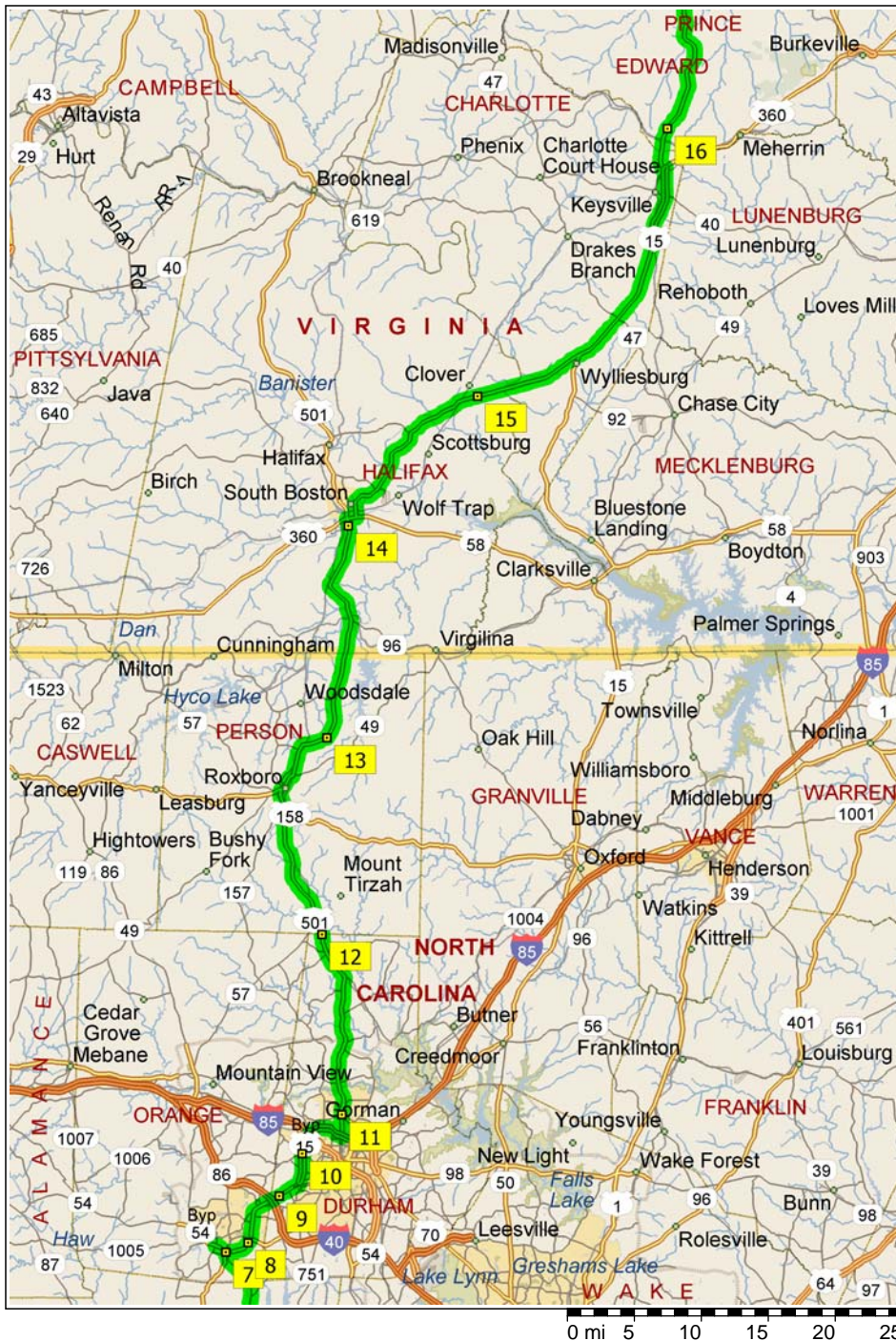


DAY 1

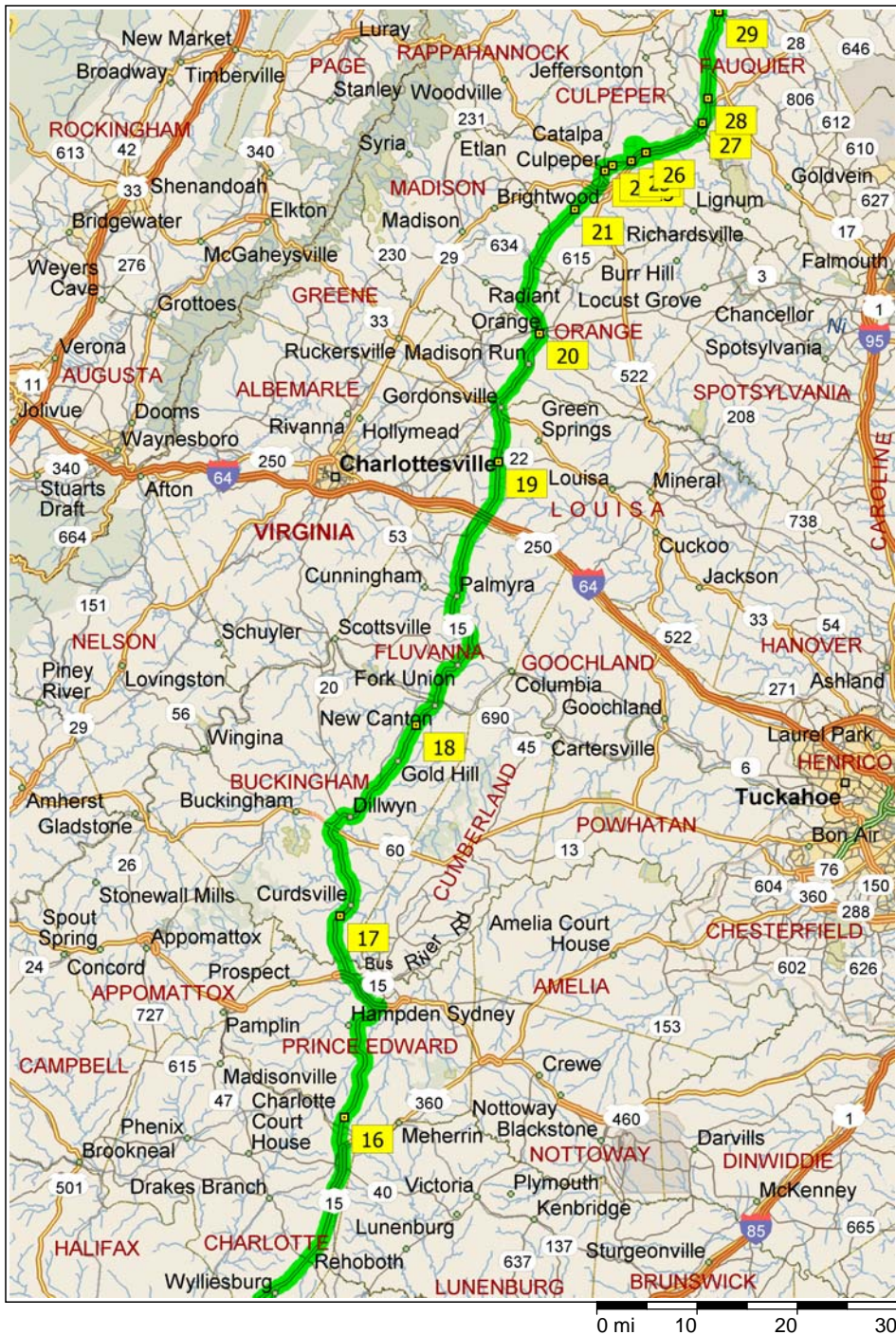
9:00 AM	0.0 mi	1 Depart Fuquay-Varina on US-401 [S Main St] (North) for 0.3 mi
9:00 AM	0.3 mi	Continue (North) on Wake Chapel Rd for 0.8 mi
9:02 AM	1.2 mi	Continue (North) on SR-55 [Broad St] for 4.2 mi
9:08 AM	5.4 mi	2 At SR-55, stay on SR-55 [N Main St] (North) for 4.5 mi
9:14 AM	9.9 mi	Bear LEFT (West) onto S Hughes St for 0.6 mi
9:17 AM	10.4 mi	Turn LEFT (West) onto Perry Rd for 0.8 mi
9:19 AM	11.2 mi	Turn LEFT (East) onto Local road(s) for 0.3 mi
9:20 AM	11.5 mi	3 At US-1, return West on Local road(s) for 0.3 mi
9:21 AM	11.8 mi	Turn RIGHT (North) onto Perry Rd for 0.8 mi
9:24 AM	12.6 mi	Turn LEFT (North) onto S Hughes St for 0.5 mi
9:26 AM	13.1 mi	Turn LEFT (West) onto SR-55 [E Williams St] for 2.0 mi
9:29 AM	15.1 mi	Turn off onto Ramp for 0.3 mi
9:29 AM	15.4 mi	Continue (West) on US-64 for 4.0 mi
9:34 AM	19.4 mi	Turn LEFT (South) onto New Hill Olive Chapel Rd for 1.5 mi
9:37 AM	20.9 mi	4 At New Hill Olive Chapel Rd, return North-West on New Hill Olive Chapel Rd for 1.5 mi
9:40 AM	22.5 mi	Turn LEFT (West) onto US-64 for 1.1 mi
9:41 AM	23.6 mi	5 At US-64, stay on US-64 (West) for 1.8 mi
9:44 AM	25.3 mi	Turn RIGHT (North) onto SR-1008 for 2.6 mi
9:49 AM	28.0 mi	Continue (North) on Farrington Rd for 76 yds
9:49 AM	28.0 mi	6 At Farrington Rd, stay on Farrington Rd (North) for 6.7 mi
10:01 AM	34.7 mi	Continue (North) on Mt Carmel Church Rd for 2.8 mi
10:07 AM	37.6 mi	Turn RIGHT (East) onto US-15 [US-501] for 0.1 mi
10:07 AM	37.7 mi	Bear RIGHT (East) onto Ramp for 0.2 mi towards US-15 / US-501 / NC-54
10:07 AM	37.9 mi	Continue (East) on US-15 [US-501] for 0.2 mi
10:08 AM	38.1 mi	Turn LEFT (North) onto Morgan Creek Rd for 21 yds
10:08 AM	38.1 mi	Turn LEFT (West) onto US-15 [US-501] for 0.1 mi



10:09 AM	38.3 mi	Continue (West) on SR-54 Byp [S Fordham Blvd] for 0.4 mi
10:09 AM	38.7 mi	7 At SR-54 Byp, stay on SR-54 Byp (West) for 0.6 mi
10:10 AM	39.3 mi	Turn off onto Ramp for 0.1 mi towards Merritt Mill Rd / S Greensboro St
10:11 AM	39.5 mi	Turn LEFT (West) onto Merritt Mill Rd for 0.1 mi
10:11 AM	39.6 mi	Turn LEFT (South) onto S Greensboro St [Smith Level Rd] for 109 yds
10:12 AM	39.7 mi	Turn LEFT (East) onto Ramp for 0.2 mi towards NC-54 / Chapel Hill
10:12 AM	39.9 mi	Merge onto SR-54 Byp (East) for 1.0 mi
10:13 AM	40.9 mi	Continue (East) on US-15 [US-501] for 1.4 mi
10:16 AM	42.3 mi	Turn LEFT (West) onto Old Mason Farm Rd for 43 yds
10:16 AM	42.3 mi	Turn RIGHT (North-East) onto Fern Ln for 0.3 mi
10:17 AM	42.6 mi	8 At US-15, return South-West on Fern Ln for 0.3 mi
10:19 AM	42.8 mi	Turn LEFT (East) onto Old Mason Farm Rd for 43 yds
10:19 AM	42.9 mi	Turn LEFT (North-East) onto US-15 [US-501] for 4.9 mi
10:27 AM	47.8 mi	9 At US-15, stay on US-15 [US-501] (East) for 1.3 mi
10:28 AM	49.1 mi	At US-15 Exit 105A, continue (East) on Ramp for 0.6 mi towards US-15 / US-501 / I-85 / Durham / Downtown / Duke Univ/Med Ctr
10:29 AM	49.7 mi	Continue (North) on US-15 Byp [US-501 Byp] for 2.7 mi
10:32 AM	52.4 mi	At US-15 Byp Exit 108A, continue (North) on Ramp for 0.1 mi towards Morreene Rd
10:33 AM	52.6 mi	Turn LEFT (North) onto Morreene Rd for 0.1 mi
10:33 AM	52.7 mi	Turn LEFT (South-West) onto Ramp for 0.3 mi towards US-15 / US-501 / I-40 / Chapel Hill
10:34 AM	53.0 mi	Bear RIGHT (South) onto US-15 Byp [US-501 Byp] for 0.5 mi
10:35 AM	53.5 mi	10 At US-15 Byp Exit 107, continue (South) on Ramp for 0.2 mi towards NC-751 / Duke Univ West Campus
10:35 AM	53.7 mi	Merge onto SR-751 [Cameron Blvd] (East) for 131 yds
10:35 AM	53.7 mi	Turn off onto Ramp for 0.2 mi towards US-15 / US-501 / I-85 / Roxboro / Oxford



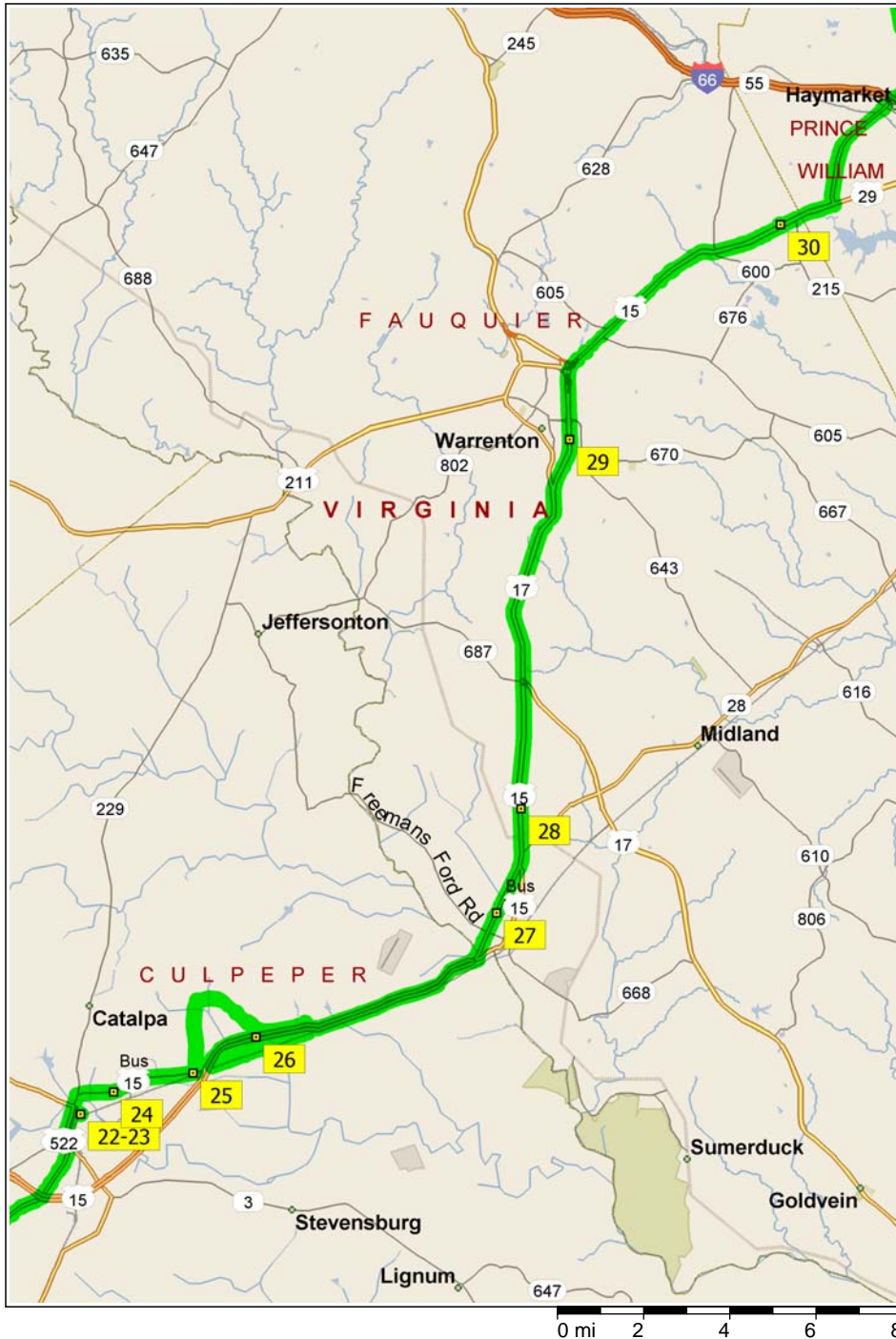
10:36 AM	53.9 mi	Bear RIGHT (North) onto US-15 Byp [US-501 Byp] for 1.9 mi
10:38 AM	55.8 mi	Continue (East) on I-85 [US-15 Byp] for 2.4 mi
10:40 AM	58.3 mi	At I-85 Exit 176B, turn off onto Ramp for 0.2 mi towards US-501 / Duke St / Roxboro
10:41 AM	58.4 mi	Bear RIGHT (North) onto US-501 Byp [N Duke St] for 1.7 mi
10:43 AM	60.1 mi	11 At US-501 Byp, stay on US-501 Byp [N Duke St] (North) for 0.9 mi
10:45 AM	60.9 mi	Continue (North) on US-501 [US-501 Bus] for 4.6 mi
10:51 AM	65.6 mi	Bear LEFT (North) onto Local road(s) for 21 yds
10:51 AM	65.6 mi	Bear RIGHT (North) onto US-501 for 8.8 mi
11:01 AM	74.4 mi	12 At US-501, stay on US-501 [Roxboro Rd] (North) for 10.6 mi
11:14 AM	84.9 mi	Bear RIGHT (North) onto US-158 [Durham Rd] for 1.3 mi
11:15 AM	86.2 mi	Bear RIGHT (East) onto US-501 [N Madison Blvd] for 5.7 mi
11:23 AM	91.9 mi	Bear RIGHT (South-East) onto SR-1521 [Halifax Rd] for 54 yds
11:23 AM	92.0 mi	13 At US-501, stay on SR-1521 [Halifax Rd] (North) for 43 yds
11:24 AM	92.0 mi	Turn RIGHT (North-East) onto US-501 for 17.0 mi
11:31 AM	98.5 mi	Entering Virginia
11:44 AM	109.0 mi	14 Arrive US-501
12:04 PM	109.0 mi	Depart US-501 on US-501 [Huell Matthews Hwy] (North) for 0.5 mi
12:05 PM	109.5 mi	Turn RIGHT (East) onto US-360 [Bill Tuck Hwy] for 14.8 mi
12:23 PM	124.4 mi	15 At US-360, stay on US-360 [James D Hagood Hwy] (East) for 8.5 mi
12:33 PM	132.8 mi	Continue (East) on US-15 [US-360] for 15.9 mi
12:48 PM	145.6 mi	Refuel before here (last refuel was 145.6 miles ago)
12:51 PM	148.7 mi	At US-360 US-15 Exit, continue (North) on US-360 for 0.2 mi



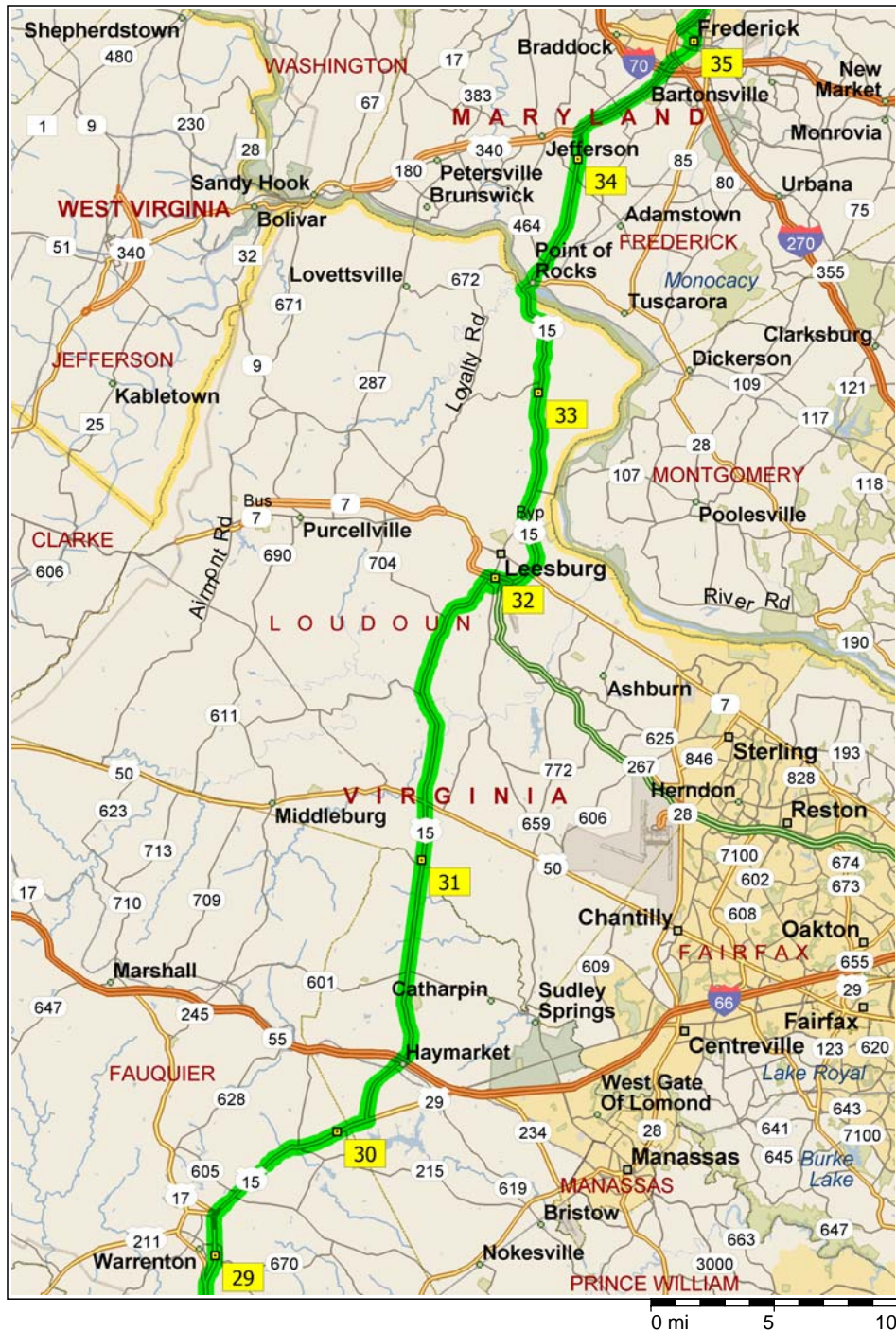
12:51 PM	148.9 mi	Bear RIGHT (South-West) onto Ramp for 0.2 mi
12:52 PM	149.2 mi	Turn RIGHT (North-West) onto US-15 for 3.2 mi
12:55 PM	152.4 mi	16 At US-15, stay on US-15 (North) for 13.4 mi
1:11 PM	165.7 mi	Turn LEFT (West) onto Ramp for 0.2 mi
1:12 PM	165.9 mi	Continue (West) on US-15 [US-460] for 4.2 mi
1:16 PM	170.1 mi	Bear RIGHT (North-West) onto Ramp for 0.2 mi
1:16 PM	170.3 mi	Continue (North) on US-15 for 6.5 mi
1:24 PM	176.7 mi	Turn LEFT (North) onto Local road(s) for 54 yds
1:24 PM	176.8 mi	17 At US-15, return South on Local road(s) for 54 yds
1:24 PM	176.8 mi	Turn LEFT (East) onto US-15 for 24.5 mi
1:54 PM	201.2 mi	18 At US-15, stay on US-15 (North) for 31.3 mi
2:31 PM	232.6 mi	Turn RIGHT (East) onto Local road(s) for 54 yds
2:32 PM	232.6 mi	19 At US-15, return West on Local road(s) for 54 yds
2:32 PM	232.6 mi	Turn RIGHT (North) onto US-15 [James Madison Hwy] for 14.6 mi
2:50 PM	247.3 mi	Turn RIGHT (East) onto Local road(s) for 43 yds
2:50 PM	247.3 mi	20 At US-15, return West on Local road(s) for 43 yds
2:50 PM	247.3 mi	Turn RIGHT (North) onto US-15 [Caroline St] for 14.6 mi
3:08 PM	261.9 mi	21 At US-15, stay on US-15 [James Madison Hwy] (North-East) for 2.9 mi
3:11 PM	264.8 mi	Continue (North-East) on Orange St for 1.4 mi
3:13 PM	266.2 mi	Bear LEFT (North-West) onto US-522 [Germanna Hwy] for 0.8 mi
3:14 PM	267.0 mi	Turn RIGHT (East) onto E Spencer St for 0.2 mi
3:15 PM	267.2 mi	22 Arrive Culpeper
		End of day

DAY 2

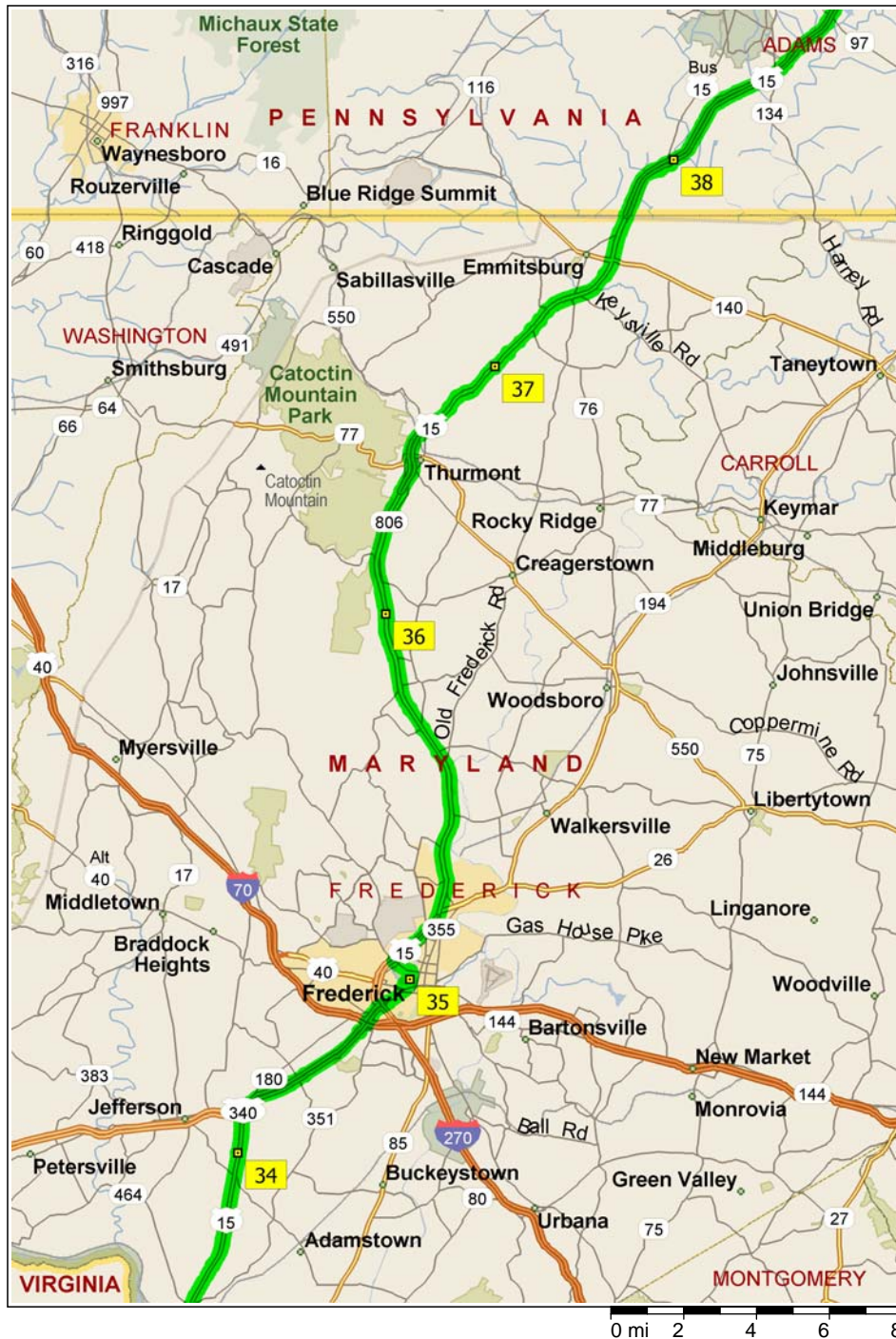
9:00 AM	267.2 mi	Depart Culpeper
9:00 AM	267.2 mi	23 At Culpeper, turn RIGHT (West) onto E Spencer St for 0.2 mi
9:01 AM	267.5 mi	Turn RIGHT (North) onto US-522 [N Main St] for 0.1 mi
9:01 AM	267.6 mi	Continue (North) on US-15 Bus [N Main St] for 1.1 mi



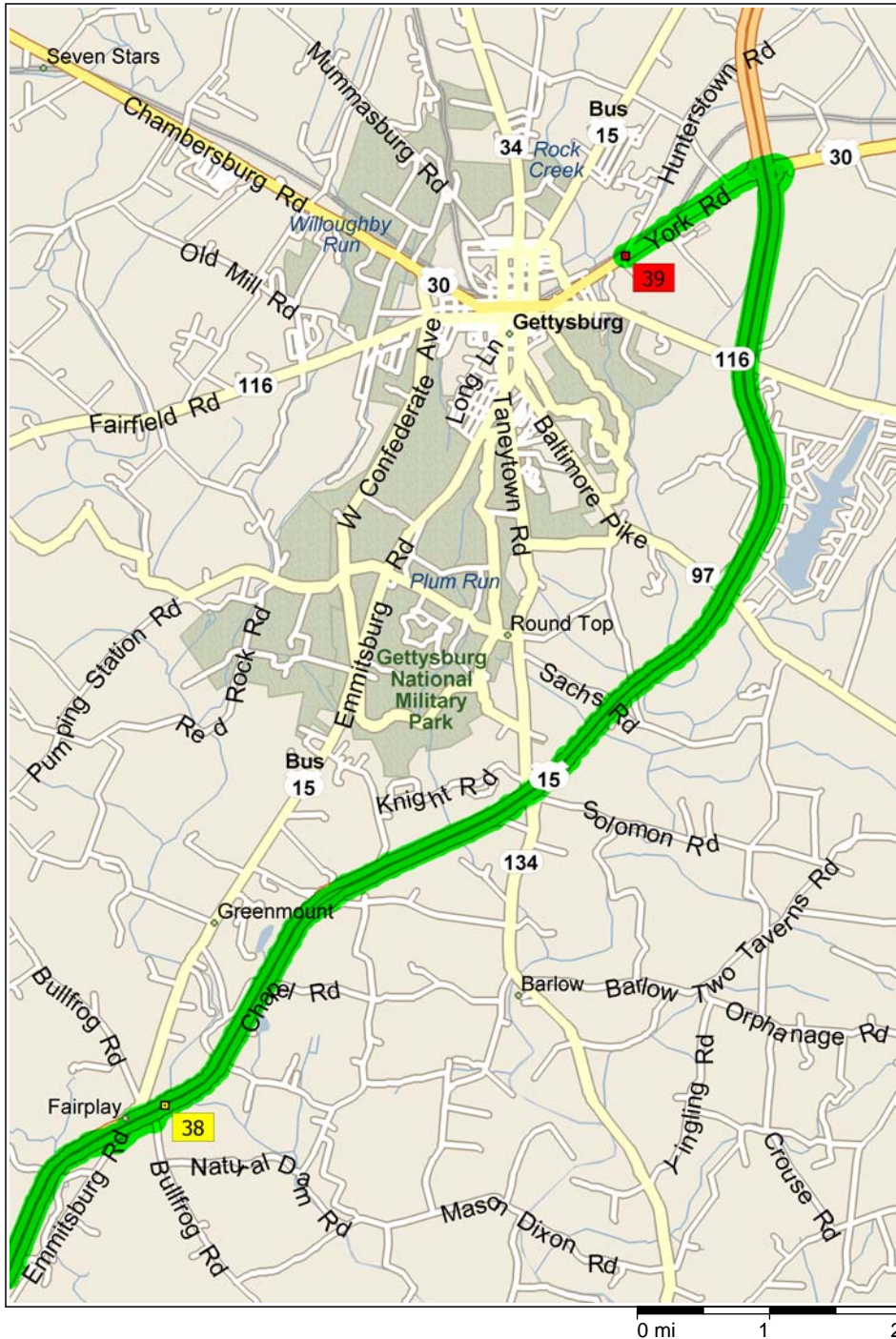
9:03 AM	268.7 mi	24	At 705 US-15 Bus, Culpeper, VA 22701, stay on US-15 Bus [James Madison Hwy] (North-East) for 2.0 mi
9:07 AM	270.7 mi	25	At 16849 US-15 Bus, Culpeper, VA 22701, stay on US-15 Bus [Brandy Rd] (East) for 98 yds
9:07 AM	270.7 mi		Turn LEFT (North) onto SR-665 [Inlet Rd] for 1.7 mi
9:13 AM	272.4 mi		Turn RIGHT (East) onto Auburn Rd for 1.7 mi
9:18 AM	274.1 mi		Turn RIGHT (South) onto Local road(s) for 0.2 mi
9:18 AM	274.3 mi	26	At US-29, Culpeper, VA 22701, return North on Local road(s) for 0.2 mi
9:20 AM	274.5 mi		Turn RIGHT (East) onto Auburn Rd for 1.1 mi
9:23 AM	275.6 mi		Turn RIGHT (South) onto Alanthus Rd for 0.2 mi
9:25 AM	275.9 mi		Turn RIGHT (West) onto Brandy Rd for 2.4 mi
9:32 AM	278.3 mi		Turn RIGHT (North) onto Ramp for 0.2 mi
9:32 AM	278.4 mi		Bear RIGHT (North-East) onto US-15 [US-29] for 6.7 mi
9:39 AM	285.1 mi		At James Monroe Hwy US-15 Bus Exit, continue (East) on Ramp for 87 yds
9:39 AM	285.1 mi		Continue (East) on US-15 Bus [James Madison St] for 164 yds
9:39 AM	285.2 mi		Turn LEFT (West) onto Ramp for 142 yds
9:39 AM	285.3 mi		Turn RIGHT (North-East) onto US-15 [US-29] for 1.2 mi
9:40 AM	286.5 mi	27	At 18363 US-29, Bealeton, VA 22712, stay on US-15 [US-29] (North) for 1.9 mi
9:43 AM	288.5 mi		Bear RIGHT (North) onto Local road(s) for 21 yds
9:43 AM	288.5 mi		Bear LEFT (North) onto US-15 [US-29] for 0.6 mi
9:44 AM	289.1 mi	28	At US-15, stay on US-15 [US-29] (North) for 3.0 mi
9:47 AM	292.1 mi		Continue (North) on US-17 [US-15] for 4.8 mi
9:48 AM	292.6 mi		Refuel before here (last refuel was 147.0 miles ago)
9:53 AM	296.9 mi		Bear RIGHT (North) onto US-15 [US-29] for 1.2 mi
9:54 AM	298.1 mi	29	At US-29, Warrenton, VA 20187, stay on US-15 [US-29] (North) for 8.2 mi
10:05 AM	306.3 mi		Turn LEFT (North) onto SR-215 [Vint Hill Rd] for 21 yds
10:05 AM	306.3 mi		Turn LEFT (West) onto US-15 [US-29] for 0.4 mi



10:06 AM	306.6 mi	Bear RIGHT (West) onto Pilgrims Rest Rd E for 76 yds
10:07 AM	306.7 mi	Turn RIGHT (North) onto Deborah Dr for 21 yds
10:07 AM	306.7 mi	30 At US-15, return South on Deborah Dr for 21 yds
10:07 AM	306.7 mi	Turn LEFT (East) onto Pilgrims Rest Rd E for 76 yds
10:08 AM	306.7 mi	Turn RIGHT (West) onto US-15 [US-29] for 1.0 mi
10:10 AM	307.8 mi	Turn LEFT (South) onto Commerce Ct for 21 yds
10:10 AM	307.8 mi	Turn LEFT (East) onto US-15 [US-29] for 13.7 mi
10:27 AM	321.5 mi	Turn LEFT (West) onto Local road(s) for 54 yds
10:27 AM	321.6 mi	31 At US-15, return East on Local road(s) for 54 yds
10:27 AM	321.6 mi	Turn LEFT (North) onto US-15 [James Monroe Hwy] for 12.5 mi
10:43 AM	334.1 mi	Turn RIGHT (South-East) onto Evergreen Mill Rd SE for 0.4 mi
10:44 AM	334.5 mi	Turn LEFT (North-East) onto Stowers Ln SE for 0.4 mi
10:45 AM	334.8 mi	Turn RIGHT (East) onto Local road(s) for 98 yds
10:45 AM	334.9 mi	32 Arrive US-15 Byp
11:05 AM	334.9 mi	Depart US-15 Byp on Local road(s) (West) for 98 yds
11:06 AM	335.0 mi	Turn LEFT (South) onto Stowers Ln SE for 0.4 mi
11:08 AM	335.3 mi	Turn RIGHT (North-West) onto Evergreen Mill Rd SE for 0.4 mi
11:09 AM	335.7 mi	Turn RIGHT (North-East) onto US-15 [S King St] for 0.2 mi
11:09 AM	335.9 mi	Bear RIGHT (East) onto Ramp for 0.2 mi towards US-15 / VA-7 / Leesburg Bypass / Leesburg Airport / Alexandria / Frederick MD
11:09 AM	336.1 mi	Bear RIGHT (East) onto US-15 Byp [SR-7] for 4.1 mi
11:15 AM	340.2 mi	Continue (North) on US-15 [James Monroe Hwy] for 5.2 mi
11:21 AM	345.4 mi	Turn LEFT (West) onto Local road(s) for 65 yds
11:21 AM	345.4 mi	33 At US-15, return East on Local road(s) for 65 yds
11:22 AM	345.4 mi	Turn LEFT (North) onto US-15 [James Monroe Hwy] for 10.7 mi
11:28 AM	350.3 mi	Entering Maryland
11:35 AM	356.1 mi	Turn LEFT (West) onto Local road(s) for 32 yds



11:35 AM	356.2 mi	34 At US-15, return East on Local road(s) for 32 yds
11:35 AM	356.2 mi	Turn LEFT (North) onto US-15 [Catoclin Mountain Hwy] for 0.8 mi
11:36 AM	357.0 mi	Bear RIGHT (North) onto Ramp for 0.6 mi
11:37 AM	357.6 mi	Continue (North-East) on US-340 [US-15] for 4.7 mi
11:43 AM	362.3 mi	Continue (East) on (S) Jefferson St for 0.9 mi
11:46 AM	363.1 mi	Turn RIGHT (East) onto Carroll Pky for 0.1 mi
11:47 AM	363.3 mi	Turn LEFT (North) onto College Ave for 0.1 mi
11:48 AM	363.4 mi	35 At Frederick, stay on College Ave (North) for 0.2 mi
11:49 AM	363.6 mi	Turn LEFT (West) onto Dill Ave for 0.1 mi
11:50 AM	363.7 mi	Bear RIGHT (North-West) onto Rosemont Ave for 0.4 mi
11:51 AM	364.1 mi	Turn RIGHT (East) onto Ramp for 0.2 mi towards US-15
11:51 AM	364.3 mi	Continue (North-East) on US-15 [Catoclin Mountain Hwy] for 11.1 mi
12:06 PM	375.4 mi	Turn LEFT (South-West) onto Local road(s) for 43 yds
12:06 PM	375.4 mi	Turn LEFT (South) onto US-15 [Catoclin Mountain Hwy] for 0.7 mi
12:07 PM	376.1 mi	36 At US-15, stay on US-15 [Catoclin Mountain Hwy] (South) for 1.2 mi
12:09 PM	377.3 mi	Bear LEFT (East) onto Local road(s) for 43 yds
12:10 PM	377.3 mi	Turn LEFT (North) onto US-15 [Catoclin Mountain Hwy] for 9.3 mi
12:20 PM	386.6 mi	37 At US-15, stay on US-15 [Catoclin Mountain Hwy] (East) for 7.3 mi
12:27 PM	392.4 mi	Entering Pennsylvania
12:29 PM	393.9 mi	Bear RIGHT (East) onto Ramp for 0.2 mi
12:29 PM	394.1 mi	Turn RIGHT (South) onto Local road(s) for 32 yds
12:30 PM	394.1 mi	Bear LEFT (East) onto Bullfrog Rd for 0.4 mi
12:31 PM	394.5 mi	Turn LEFT (North-East) onto Local road(s) for 0.1 mi
12:31 PM	394.7 mi	38 At US-15, return South-West on Local road(s) for 0.1 mi



- 12:32 PM 394.8 mi Turn RIGHT (West) onto Bullfrog Rd for 0.4 mi
- 12:34 PM 395.2 mi Bear RIGHT (North) onto Local road(s) for 32 yds
- 12:34 PM 395.2 mi Turn RIGHT (East) onto Ramp for 0.2 mi
- 12:34 PM 395.4 mi Bear RIGHT (East) onto US-15 for 9.5 mi
- 12:44 PM 404.9 mi At US-15 US-30 Exit, continue (North) on Ramp for 0.3 mi
- 12:44 PM 405.2 mi Bear LEFT (West) onto US-30 [Lincoln Hwy] for 1.3 mi
- 12:46 PM 406.5 mi 39 Arrive Days Inn Gettysburg [865 York Rd, Gettysburg, PA 17325, Tel: (717) 334-0030]

Route Summary

Total journey cost	\$19.70
Driving distance	406.5 miles
Trip duration	1 day, 3 hours, 46 minutes
Driving time	9 hours, 21 minutes
Crow's flight distance between all stops	333.4 miles

Route Segment Details

From	To	Method	Distance	Driving Time
Fuquay-Varina	SR-55	Quickest	5.4 miles	8 minutes
SR-55	US-1	Quickest	6.1 miles	11 minutes
US-1	New Hill Olive Chapel Rd	Quickest	9.4 miles	17 minutes
New Hill Olive Chapel Rd	US-64	Quickest	2.6 miles	4 minutes
US-64	Farrington Rd	Quickest	4.5 miles	7 minutes
Farrington Rd	SR-54 Byp	Quickest	10.7 miles	20 minutes
SR-54 Byp	US-15	Quickest	3.9 miles	7 minutes
US-15	US-15	Quickest	5.2 miles	9 minutes
US-15	US-15 Byp Exit 107	Quickest	5.7 miles	8 minutes
US-15 Byp Exit 107	US-501 Byp	Quickest	6.6 miles	8 minutes
US-501 Byp	US-501	Quickest	14.3 miles	17 minutes
US-501	US-501	Quickest	17.6 miles	21 minutes
US-501	US-501	Quickest	17.0 miles	21 minutes
US-501	US-360	Quickest	15.4 miles	18 minutes
US-360	US-15	Quickest	28.0 miles	32 minutes
US-15	US-15	Quickest	24.4 miles	28 minutes
US-15	US-15	Quickest	24.5 miles	29 minutes
US-15	US-15	Quickest	31.4 miles	37 minutes
US-15	US-15	Quickest	14.7 miles	18 minutes
US-15	US-15	Quickest	14.7 miles	18 minutes
US-15	Culpeper	Quickest	5.3 miles	7 minutes
Culpeper	Culpeper	Quickest	0 yards	Less than 1 minute
Culpeper	705 US-15 Bus, Culpeper, V...	Quickest	1.5 miles	3 minutes
705 US-15 Bus, Culpeper, V...	16849 US-15 Bus, Culpeper, ...	Quickest	2.0 miles	3 minutes
16849 US-15 Bus, Culpeper, ...	US-29, Culpeper, VA 22701	Quickest	3.6 miles	11 minutes
US-29, Culpeper, VA 22701	18363 US-29, Bealeton, VA 2...	Quickest	12.2 miles	21 minutes
18363 US-29, Bealeton, VA 2...	US-15	Quickest	2.6 miles	3 minutes
US-15	US-29, Warrenton, VA 20187	Quickest	9.0 miles	10 minutes
US-29, Warrenton, VA 20187	US-15	Quickest	8.6 miles	12 minutes
US-15	US-15	Quickest	14.9 miles	20 minutes
US-15	US-15 Byp	Quickest	13.3 miles	18 minutes
US-15 Byp	US-15	Quickest	10.5 miles	16 minutes
US-15	US-15	Quickest	10.8 miles	13 minutes
US-15	Frederick	Quickest	7.2 miles	12 minutes
Frederick	US-15	Quickest	12.7 miles	19 minutes
US-15	US-15	Quickest	10.6 miles	13 minutes
US-15	US-15	Quickest	8.0 miles	10 minutes
US-15	Days Inn Gettysburg	Quickest	11.8 miles	14 minutes

Distance by State/Province

State/Province	Distance	Driving Time
Maryland	42.1 miles	58 minutes
North Carolina	97.9 miles	2 hours, 29 minutes
Pennsylvania	13.8 miles	16 minutes
Virginia	251.0 miles	5 hours, 26 minutes