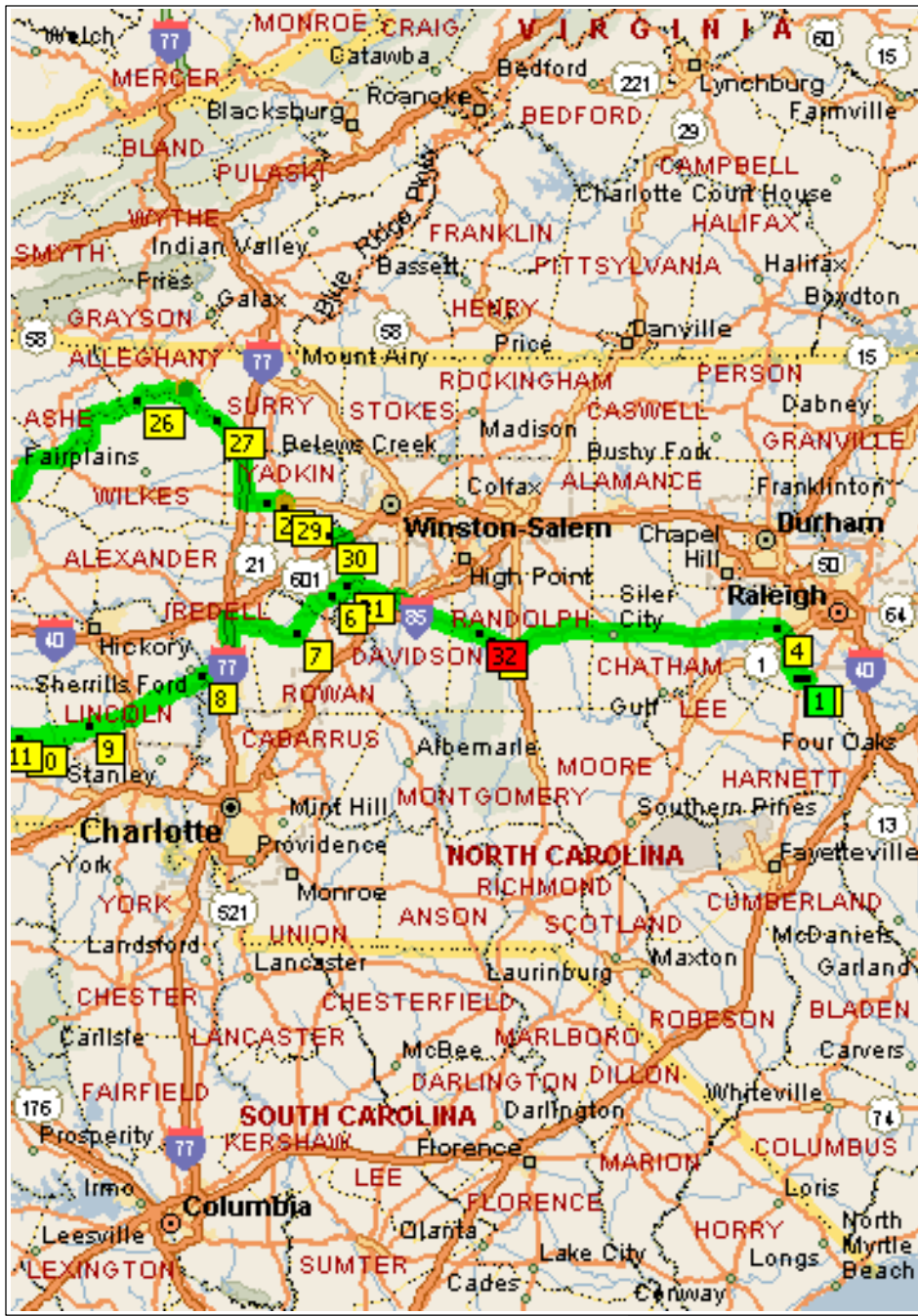


Highlands Trip_1

684.9 miles; 1 day, 7 hours, 36 minutes





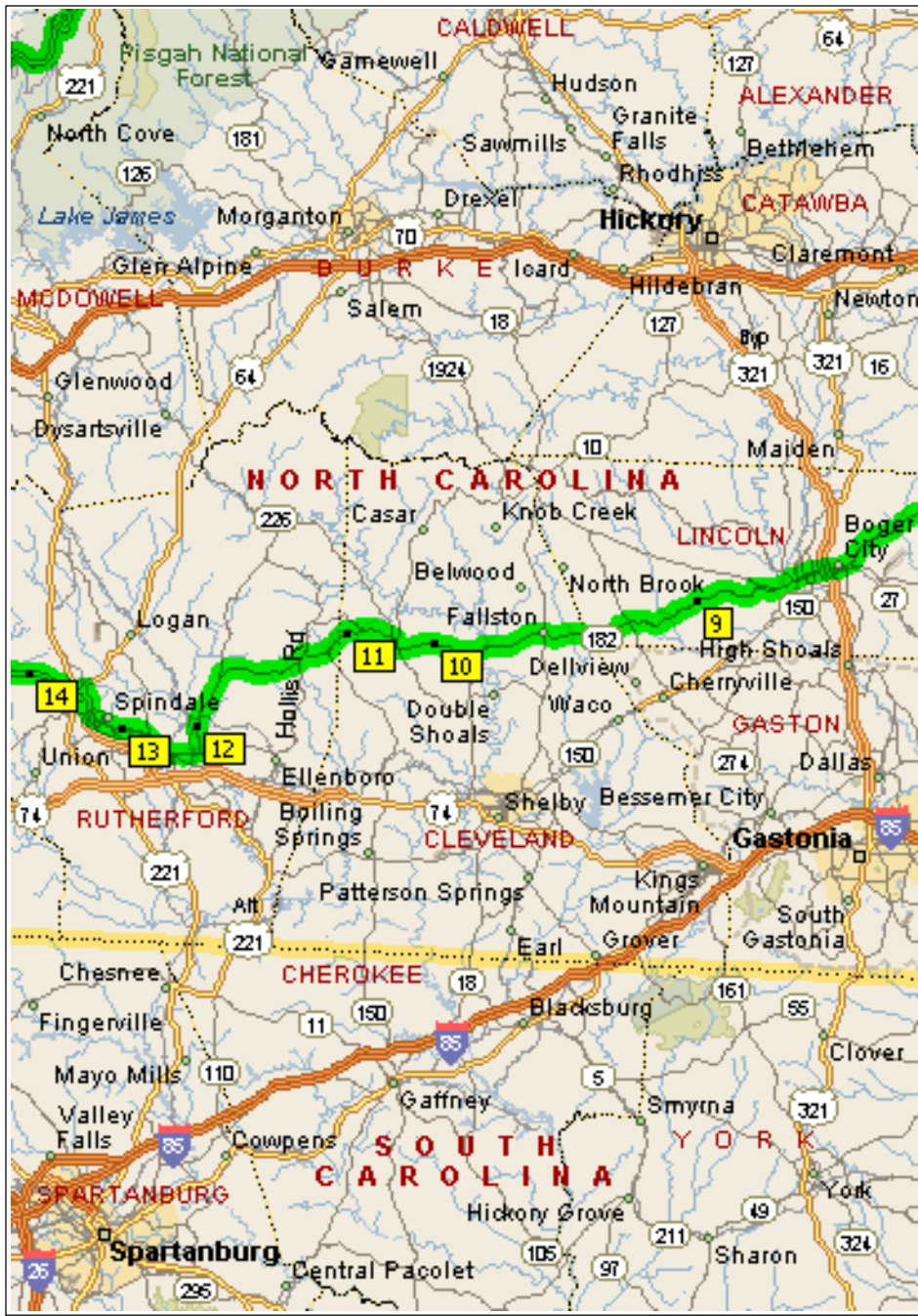
DAY 1

8:00 AM	0.0 mi	1 Depart 513 Broad St, Fuquay Varina, NC 27526 on SR-55 [Broad St] (South-East) for 0.4 mi
8:01 AM	0.4 mi	Turn LEFT (East) onto US-401 [N Main St] for 1.6 mi
8:02 AM	1.9 mi	2 At 1461 N Main St, Fuquay Varina, NC 27526, return West on US-401 [N Main St] for 1.6 mi
8:05 AM	3.5 mi	Turn RIGHT (North) onto SR-55 [N Ennis St] for 0.8 mi
8:06 AM	4.3 mi	3 At 1078 Broad St, Fuquay Varina, NC 27526, stay on SR-55 [Broad St] (North) for 11.6 mi
8:21 AM	16.0 mi	Turn off onto Ramp for 0.3 mi
8:22 AM	16.2 mi	Turn LEFT (East) onto US-64 for 0.1 mi
8:22 AM	16.3 mi	4 At 11122 US-64, Apex, NC 27502, return West on US-64 for 17.3 mi
8:43 AM	33.6 mi	Turn RIGHT (North) onto US-15 [US-501] for 0.1 mi
8:43 AM	33.8 mi	Turn RIGHT (West) onto US-64 for 43.0 mi
9:35 AM	76.8 mi	5 At US-64, stay on US-64 (West) for 20.6 mi
9:56 AM	94.7 mi	Refuel before here (last refuel was 94.7 miles ago)
10:00 AM	97.4 mi	Turn RIGHT (East) onto US-70 Bus [US-29 Bus] for 0.1 mi
10:00 AM	97.5 mi	Turn LEFT (West) onto US-29 [US-70] for 1.9 mi
10:02 AM	99.4 mi	At I-85 Bus US-64 Exit, continue (South-West) on Ramp for 0.2 mi
10:03 AM	99.7 mi	Bear RIGHT (West) onto US-64 for 10.4 mi
10:16 AM	110.1 mi	Turn LEFT (South) onto SR-801 for 4.1 mi
10:23 AM	114.2 mi	6 At SR-801, stay on SR-801 (West) for 11.3 mi
10:42 AM	125.4 mi	7 At SR-801, stay on SR-801 (South) for 1.0 mi
10:44 AM	126.4 mi	Bear RIGHT (West) onto US-70 [SR-801] for 14.9 mi
11:02 AM	141.3 mi	Turn LEFT (South) onto Ramp for 0.2 mi
11:02 AM	141.6 mi	Merge onto I-77 (South) for 12.3 mi
11:14 AM	153.9 mi	At I-77 Exit 36, turn off onto Ramp for 0.1 mi
11:14 AM	154.0 mi	Merge onto SR-150 [River Hwy] (West) for 5.3 mi
11:23 AM	159.3 mi	8 At SR-150, stay on SR-150 (West) for 19.3 mi



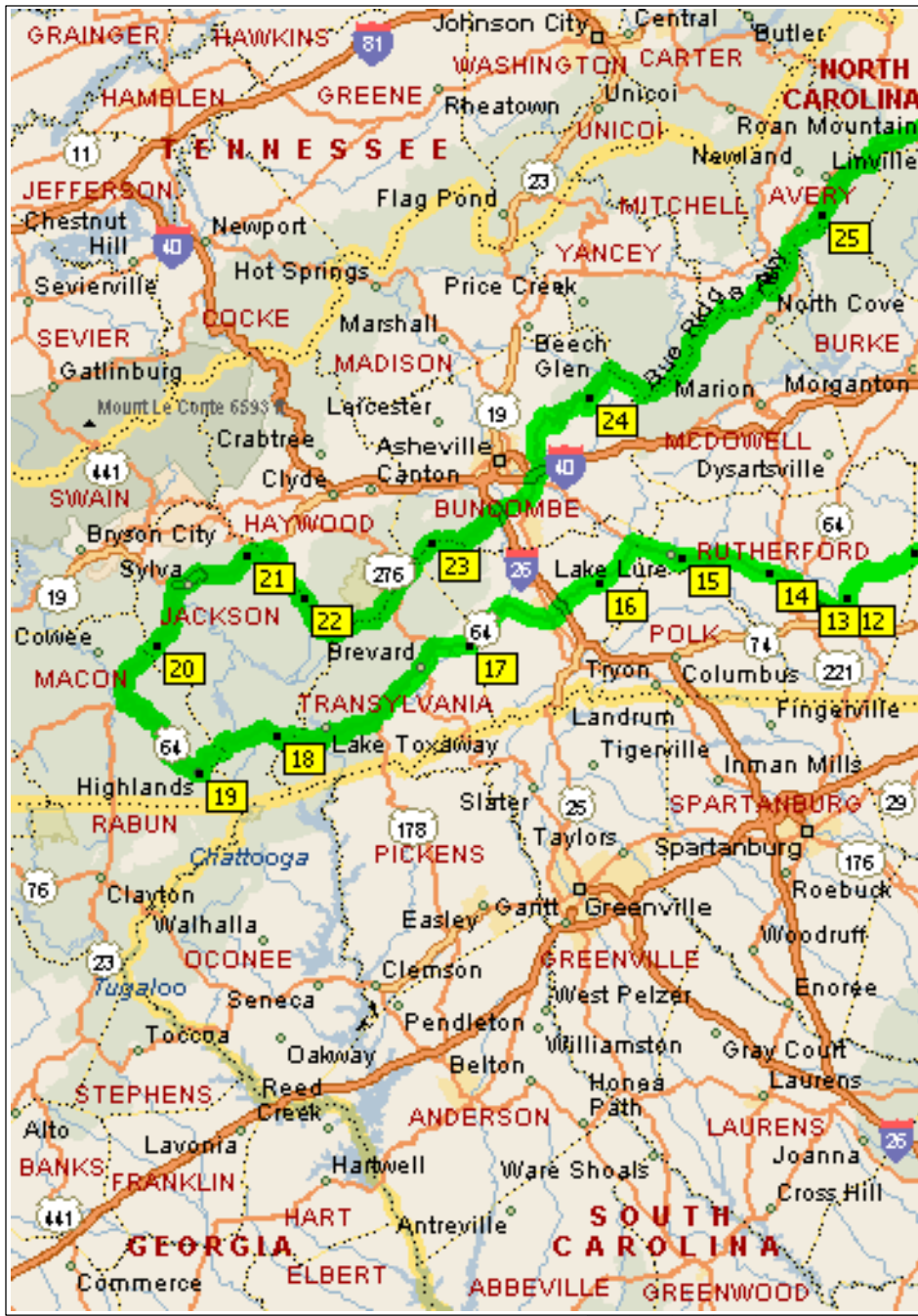
Copyright © 1988-2002 Microsoft Corp. and/or its suppliers. All rights reserved. <http://www.microsoft.com/streets>

© Copyright 2001 by Geographic Data Technology, Inc. All rights reserved. © 2001 Navigation Technologies. All rights reserved. This data includes information taken with permission from Canadian authorities © Her Majesty the Queen in Right of Canada.

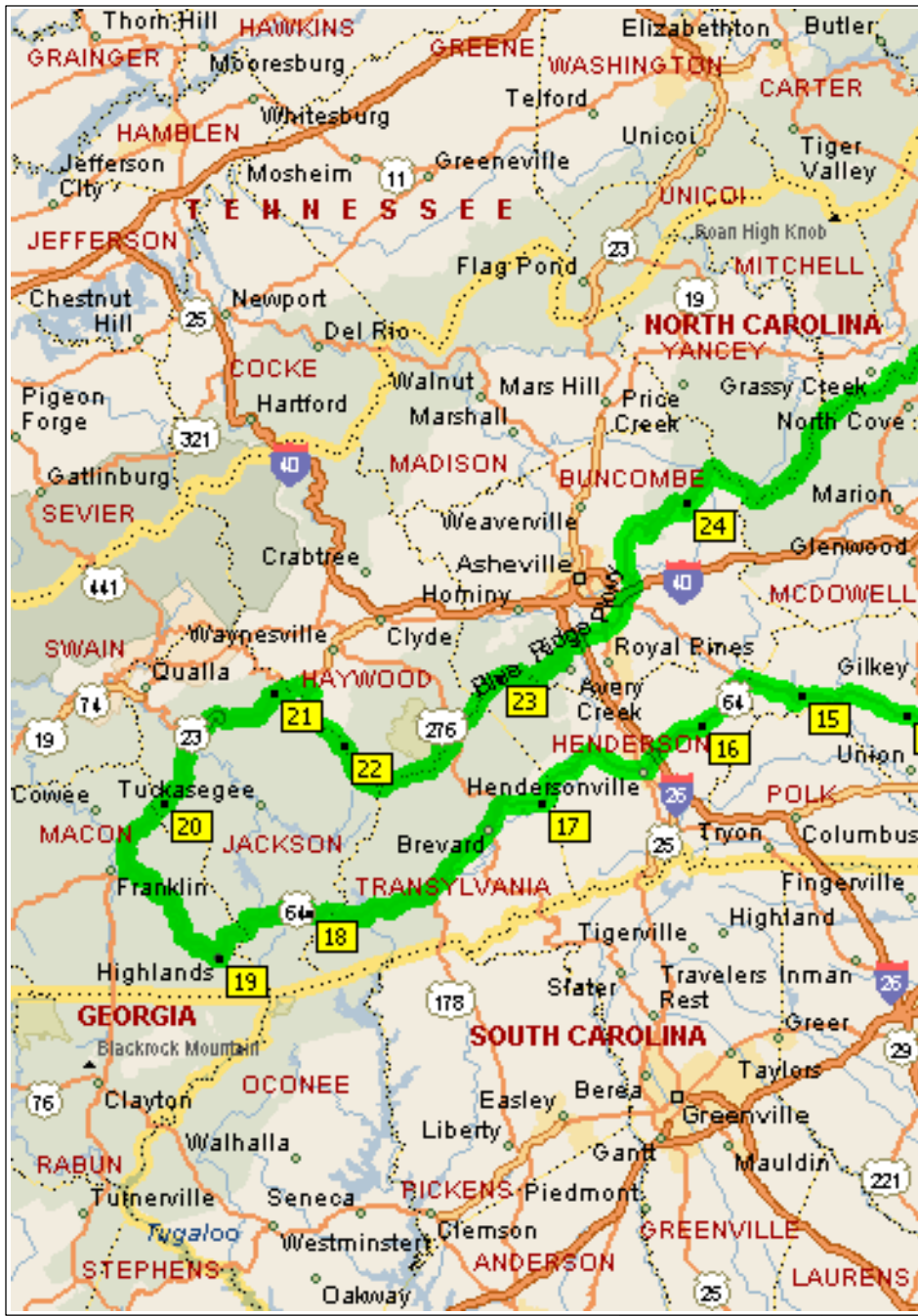


11:57 AM	178.6 mi	Continue (West) on SR-27 [E Main St] for 1.7 mi
12:00 PM	180.3 mi	Rest break (45 mins)
12:45 PM	180.3 mi	Stay on SR-27 [Riverside Dr] (West) for 0.6 mi
12:46 PM	180.9 mi	Bear LEFT (South-West) onto SR-182 [HWY-182 W] for 5.0 mi
12:55 PM	185.9 mi	9 At SR-182, stay on SR-182 [HWY-182] (South-West) for 16.3 mi
1:01 PM	189.5 mi	Refuel before here (last refuel was 94.7 miles ago)
1:23 PM	202.2 mi	10 At SR-182, stay on SR-182 [W Stagecoach Trail] (West) for 2.1 mi
1:27 PM	204.3 mi	Turn RIGHT (North) onto SR-226 [Polkville Rd] for 0.6 mi
1:28 PM	205.0 mi	Bear LEFT (West) onto Hollis Rd for 2.0 mi
1:32 PM	207.0 mi	Turn LEFT (South) onto John Stroud Rd for 1.0 mi
1:34 PM	207.9 mi	11 At John Stroud Rd, stay on John Stroud Rd (South-West) for 0.3 mi
1:35 PM	208.2 mi	Bear RIGHT (West) onto Stroud Rd for 1.9 mi
1:39 PM	210.2 mi	Turn RIGHT (West) onto Jack Moore Mountain Rd for 0.6 mi
1:40 PM	210.8 mi	Turn LEFT (South) onto Hollis Rd for 0.5 mi
1:42 PM	211.3 mi	Continue (South-West) on Salem Church Rd for 4.9 mi
1:50 PM	216.2 mi	Bear LEFT (South) onto Bostic Sunshine Hwy for 3.0 mi
1:56 PM	219.2 mi	12 At Bostic Sunshine Hwy, stay on Bostic Sunshine Hwy (South) for 1.5 mi
1:59 PM	220.7 mi	Turn RIGHT (West) onto US-74 Bus for 0.3 mi
2:00 PM	220.9 mi	Continue (West) on US-221 Alt [E Main St] for 0.3 mi
2:01 PM	221.2 mi	Continue (West) on US-74 Bus [E Main St] for 1.1 mi
2:03 PM	222.3 mi	Turn LEFT (West) onto US-221 Alt [W Main St] for 2.9 mi
2:08 PM	225.2 mi	Continue (West) on US-74 Bus [E Main St] for 0.2 mi

0 mi 5 10 15



2:09 PM	225.3 mi	13 At US-74 Bus, stay on US-74 Bus [E Main St] (West) for 1.9 mi
2:12 PM	227.2 mi	Bear RIGHT (North) onto Ramp for 174 yds
2:12 PM	227.3 mi	Continue (North) on US-74 Alt [Railroad Ave] for 1.5 mi
2:14 PM	228.8 mi	Turn LEFT (South-West) onto US-64 [E Mountain St] for 3.4 mi
2:18 PM	232.2 mi	14 At US-64, stay on US-64 [US-64 74A] (West) for 12.0 mi
2:33 PM	244.2 mi	Turn RIGHT (North) onto SR-1306 [Buffalo Shoals Rd] for 0.2 mi
2:33 PM	244.4 mi	Turn LEFT (West) onto Local road(s) for 32 yds
2:33 PM	244.4 mi	15 At Hickorynut Gap, return East on Local road(s) for 32 yds
2:34 PM	244.5 mi	Turn RIGHT (South) onto SR-1306 [Buffalo Shoals Rd] for 0.2 mi
2:35 PM	244.7 mi	Turn RIGHT (West) onto US-64 [Memorial Hwy] for 15.0 mi
2:53 PM	259.7 mi	16 At US-64, stay on US-64 [Chimney Rock Rd] (West) for 20.9 mi
3:18 PM	280.6 mi	Turn LEFT (South-East) onto Local road(s) for 54 yds
3:18 PM	280.7 mi	17 At US-64, return North-West on Local road(s) for 54 yds
3:18 PM	280.7 mi	Turn LEFT (South-West) onto US-64 for 4.0 mi
3:23 PM	284.2 mi	Refuel before here (last refuel was 94.7 miles ago)
3:23 PM	284.7 mi	Continue (West) on US-276 [US-64] for 3.0 mi
3:27 PM	287.7 mi	Bear RIGHT (West) onto US-64 [N Caldwell St] for 24.2 mi
3:56 PM	311.8 mi	Turn LEFT (South) onto Local road(s) for 54 yds
3:56 PM	311.9 mi	18 At US-64, return North on Local road(s) for 54 yds
3:56 PM	311.9 mi	Turn LEFT (West) onto US-64 for 14.7 mi
4:14 PM	326.6 mi	19 At Highlands, stay on US-64 [Main St] (East) for 17.1 mi

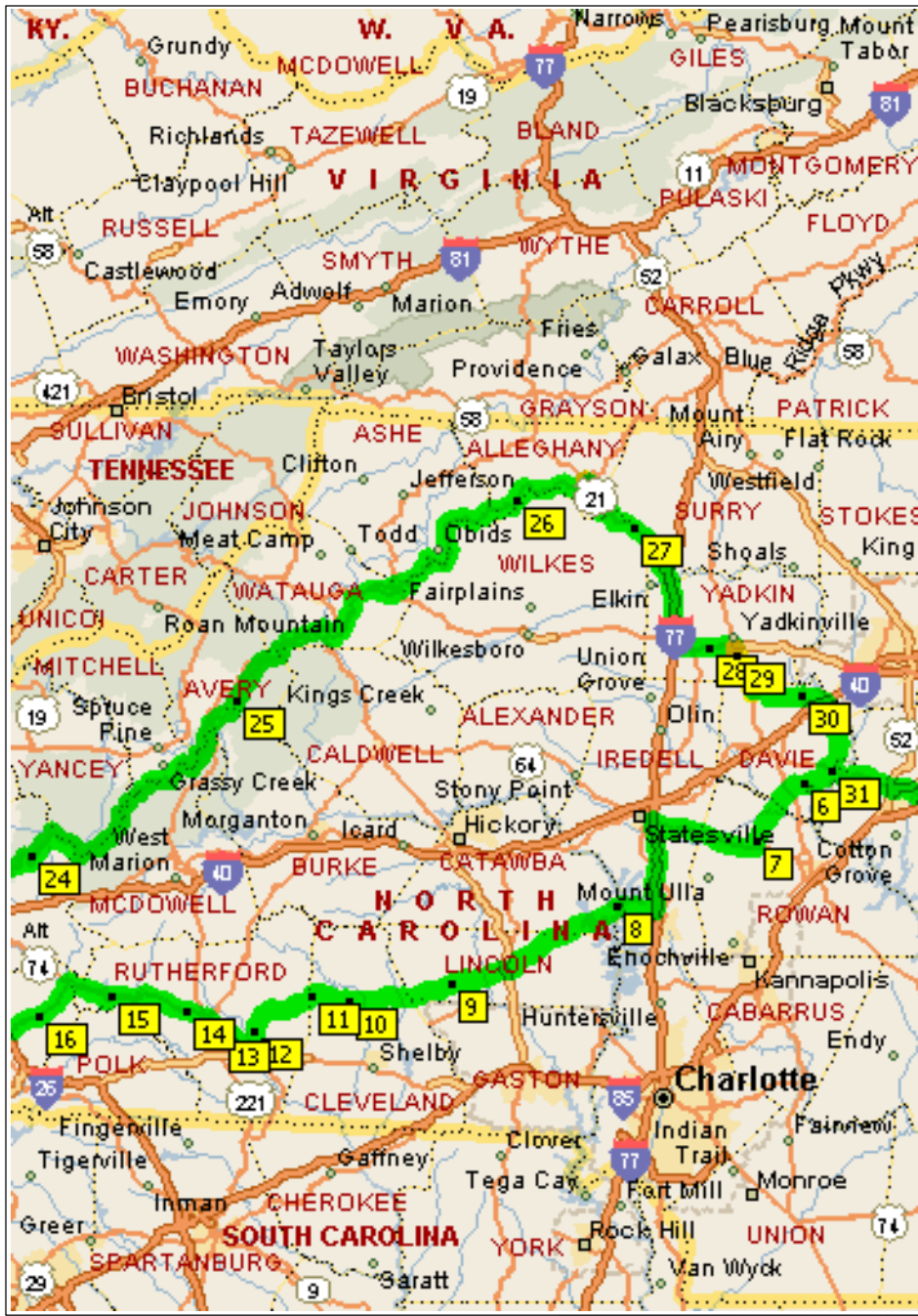


0 mi 10 20 30

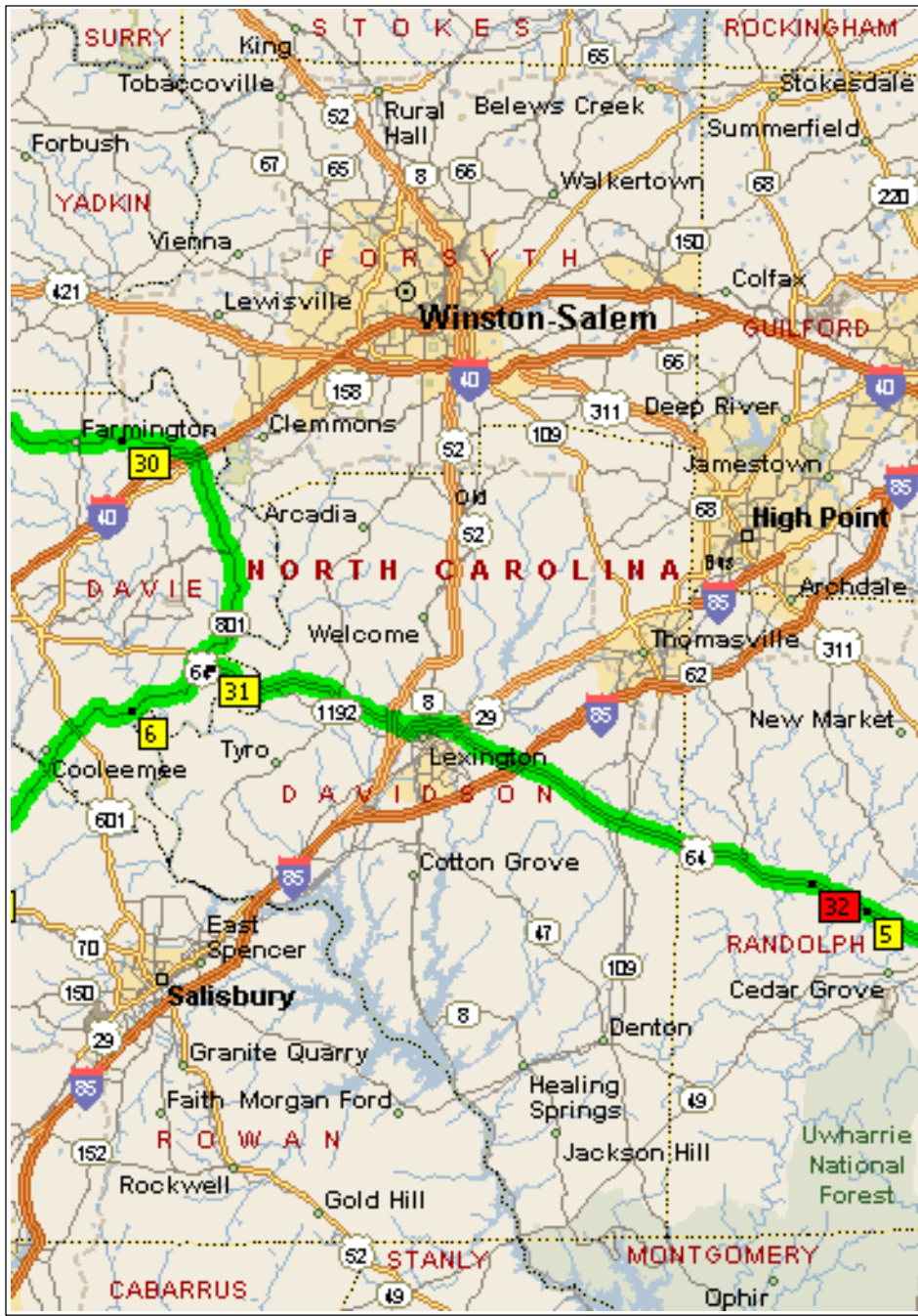
Copyright © 1988-2002 Microsoft Corp. and/or its suppliers. All rights reserved. <http://www.microsoft.com/streets>

© Copyright 2001 by Geographic Data Technology, Inc. All rights reserved. © 2001 Navigation Technologies. All rights reserved. This data includes information taken with permission from Canadian authorities © Her Majesty the Queen in Right of Canada.

4:35 PM	343.7 mi	Turn RIGHT (North) onto Ramp for 0.1 mi
4:35 PM	343.9 mi	Bear RIGHT (North) onto US-23 [HWY-441 Byp] for 8.4 mi
4:45 PM	352.2 mi	Rest break (45 mins)
5:30 PM	352.2 mi	Stay on US-23 [US-441] (North) for 0.8 mi
5:31 PM	353.0 mi	20 Arrive US-23
		End of day
DAY 2		
8:00 AM	353.0 mi	Depart US-23 on US-23 [US-441] (North) for 8.7 mi
8:10 AM	361.7 mi	Bear RIGHT (North-East) onto Ramp for 0.1 mi
8:10 AM	361.9 mi	Bear RIGHT (East) onto US-23 [US-74] for 10.8 mi
8:23 AM	372.7 mi	Turn LEFT (North-West) onto SR-1462 [Woodfin Rd] for 65 yds
8:23 AM	372.7 mi	Turn RIGHT (North-East) onto Picket Ln for 120 yds
8:24 AM	372.8 mi	Turn RIGHT (East) onto Local road(s) for 43 yds
8:24 AM	372.8 mi	21 At US-23, return West on Local road(s) for 43 yds
8:24 AM	372.8 mi	Turn LEFT (South-West) onto Picket Ln for 120 yds
8:25 AM	372.9 mi	Turn LEFT (South-East) onto SR-1462 [Woodfin Rd] for 65 yds
8:25 AM	372.9 mi	Turn LEFT (East) onto US-23 [US-74] for 1.7 mi
8:27 AM	374.7 mi	Turn RIGHT (South-East) onto Blue Ridge Pkwy for 12.6 mi
8:33 AM	378.9 mi	Refuel before here (last refuel was 94.7 miles ago)
8:43 AM	387.3 mi	22 At Beartrail Ridge Gap, stay on Blue Ridge Pkwy (East) for 26.6 mi
9:14 AM	413.8 mi	23 At Grady Fork Gap, stay on Blue Ridge Pkwy (East) for 38.9 mi
10:01 AM	452.8 mi	Turn LEFT (West) onto Local road(s) for 65 yds
10:01 AM	452.8 mi	24 At Pinnacle Gap, return East on Local road(s) for 65 yds
10:02 AM	452.8 mi	Turn LEFT (North) onto Blue Ridge Pkwy for 51.2 mi



10:27 AM	473.7 mi	Refuel before here (last refuel was 94.7 miles ago)
11:03 AM	504.1 mi	25 At Blue Ridge Pkwy, stay on Blue Ridge Pkwy (North) for 47.7 mi
12:00 PM	551.7 mi	Rest break (45 mins)
12:45 PM	551.7 mi	Stay on Blue Ridge Pkwy (North) for 20.3 mi
1:05 PM	568.4 mi	Refuel before here (last refuel was 94.7 miles ago)
1:10 PM	572.0 mi	Turn LEFT (West) onto Local road(s) for 98 yds
1:10 PM	572.1 mi	26 At Blue Ridge Pkwy, return East on Local road(s) for 98 yds
1:10 PM	572.1 mi	Turn LEFT (North) onto Blue Ridge Pkwy for 13.7 mi
1:27 PM	585.8 mi	Turn RIGHT (South-East) onto US-21 for 13.2 mi Construction near Glade Valley from 04/25/2003 to 03/31/2004
1:43 PM	599.0 mi	27 At US-21, stay on US-21 (South-East) for 5.3 mi
1:49 PM	604.3 mi	Continue (South) on US-21 Bus for 109 yds
1:49 PM	604.4 mi	Bear LEFT (South-East) onto Ramp for 142 yds
1:50 PM	604.4 mi	Bear RIGHT (South) onto US-21 for 2.1 mi
1:52 PM	606.6 mi	At US-21 I-77 Exit, continue (South-East) on Ramp for 0.2 mi
1:52 PM	606.8 mi	Merge onto I-77 [US-21] (South) for 10.0 mi
2:01 PM	616.9 mi	At I-77 Exit 73, turn off onto Ramp for 0.2 mi
2:01 PM	617.1 mi	Continue (East) on US-421 for 5.2 mi
2:08 PM	622.3 mi	28 At US-421, stay on US-421 (East) for 3.4 mi
2:12 PM	625.7 mi	Bear RIGHT (East) onto Ramp for 0.1 mi
2:12 PM	625.8 mi	Bear RIGHT (South) onto US-601 [S State St] for 1.1 mi Road widening between Yadkinville and Mocksville from 09/03/2001 to 11/28/2003
2:13 PM	626.9 mi	29 At US-601, stay on US-601 (South) for 5.7 mi Road widening between Yadkinville and Mocksville from 09/03/2001 to 11/28/2003
2:21 PM	632.6 mi	Turn LEFT (East) onto SR-801 for 7.7 mi



- 2:34 PM 640.4 mi 30 At SR-801, stay on SR-801 (East) for 14.0 mi
- 2:58 PM 654.4 mi Turn LEFT (South-East) onto US-64 for 0.8 mi
- 2:59 PM 655.2 mi 31 At US-64, stay on US-64 (East) for 9.8 mi
- 3:09 PM 663.1 mi Refuel before here (last refuel was 94.7 miles ago)
- 3:12 PM 665.0 mi Continue (East) on W Center St for 174 yds
- 3:12 PM 665.1 mi Continue (North) on Ramp for 153 yds
- 3:12 PM 665.2 mi Bear RIGHT (East) onto US-29 [US-64] for 1.5 mi
- 3:13 PM 666.7 mi At I-85 Bus US-29 Bus Exit, bear RIGHT (South-East) onto Ramp for 174 yds
- 3:14 PM 666.8 mi Turn LEFT (East) onto US-70 Bus [US-29 Bus] for 0.2 mi
- 3:14 PM 667.0 mi Turn RIGHT (South-East) onto US-64 for 17.9 mi
- 3:36 PM 684.9 mi 32 Arrive US-64