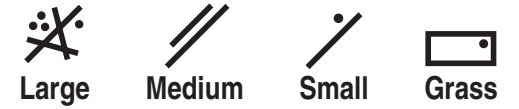


Arena NW

STHPAC Terrain

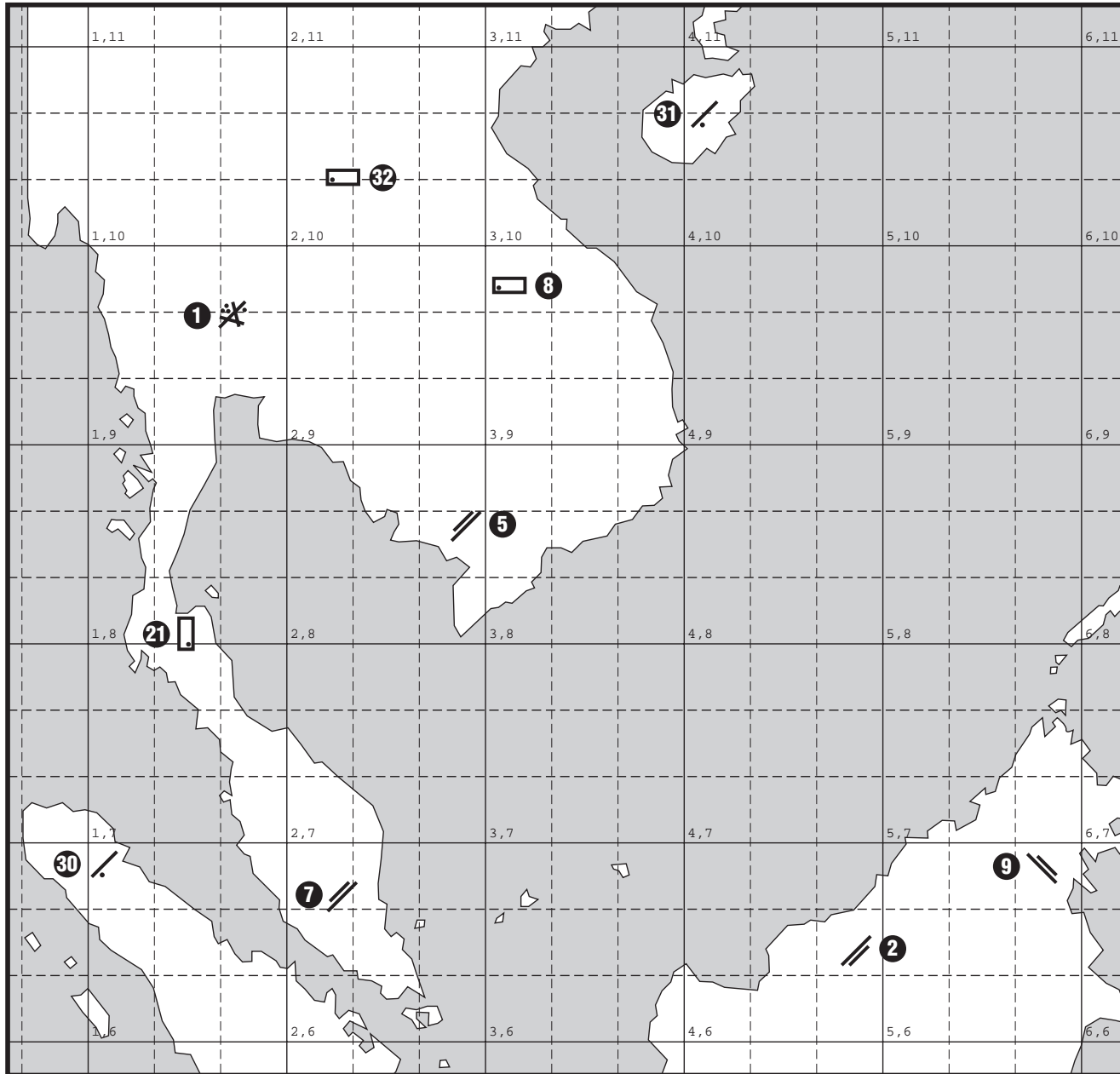


Field Elev. ft - m

F1	F2	F3	F4
90-30	360-120	580-180	390-120
F5	F6	F7	F8
30-10	70-30	160-50	620-190
F9	F10	F11	F12
50-20	430-130	1140-350	280-90
F13	F14	F15	F16
320-100	1410-440	720-210	140-40
F17	F18	F19	F20
1040-320	70-20	1670-520	280-90
F21	F22	F23	F24
50-20	90-30	390-120	290-90
F25	F26	F27	F28
230-70	50-20	160-50	580-180
F29	F30	F31	F32
840-250	170-50	620-190	580-180

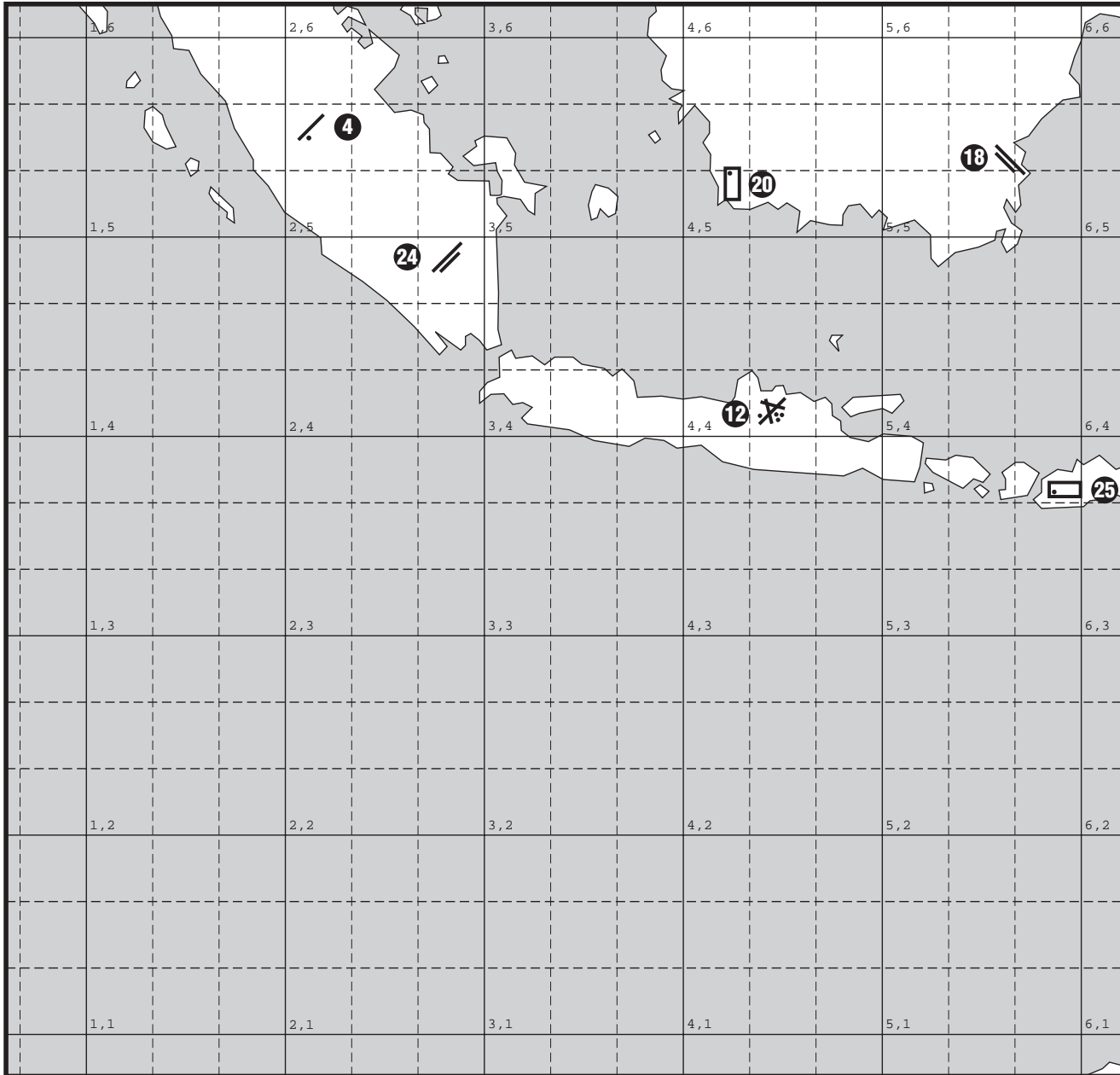
GlarsMAPS

geocities.com/glarsmaps



Arena SW

STHPAC Terrain



Field Elev. ft - m

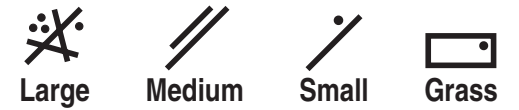
F1	F2	F3	F4
90-30	360-120	580-180	390-120
F5	F6	F7	F8
30-10	70-30	160-50	620-190
F9	F10	F11	F12
50-20	430-130	1140-350	280-90
F13	F14	F15	F16
320-100	1410-440	720-210	140-40
F17	F18	F19	F20
1040-320	70-20	1670-520	280-90
F21	F22	F23	F24
50-20	90-30	390-120	290-90
F25	F26	F27	F28
230-70	50-20	160-50	580-180
F29	F30	F31	F32
840-250	170-50	620-190	580-180

GlarsMAPS

geocities.com/glarsmaps

Arena NE

STHPAC Terrain

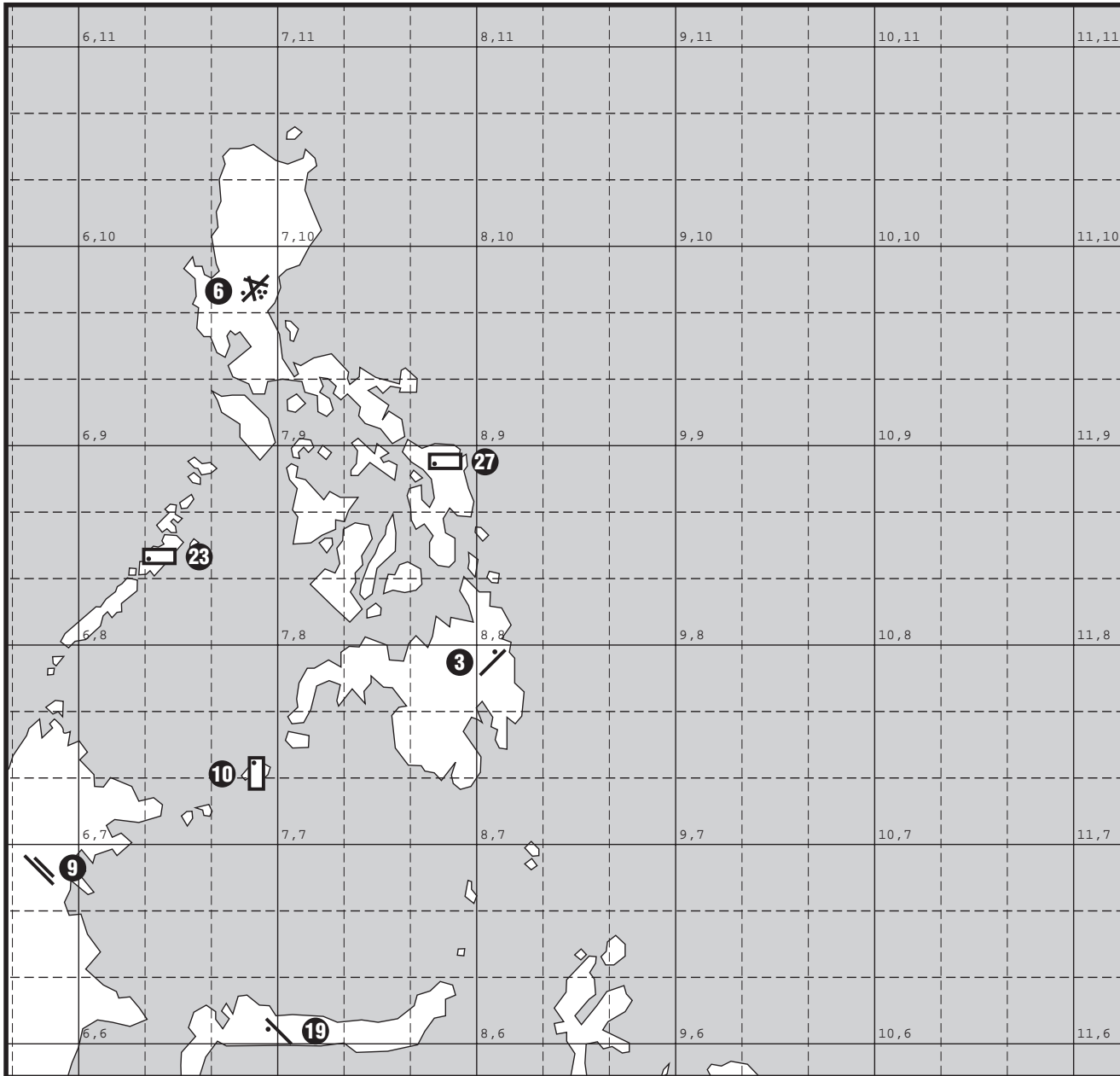


Field Elev. ft - m

F1	F2	F3	F4
90-30	360-120	580-180	390-120
F5	F6	F7	F8
30-10	70-30	160-50	620-190
F9	F10	F11	F12
50-20	430-130	1140-350	280-90
F13	F14	F15	F16
320-100	1410-440	720-210	140-40
F17	F18	F19	F20
1040-320	70-20	1670-520	280-90
F21	F22	F23	F24
50-20	90-30	390-120	290-90
F25	F26	F27	F28
230-70	50-20	160-50	580-180
F29	F30	F31	F32
840-250	170-50	620-190	580-180


GlarsMAPS

geocities.com/glarsmaps



Arena SE

STHPAC Terrain

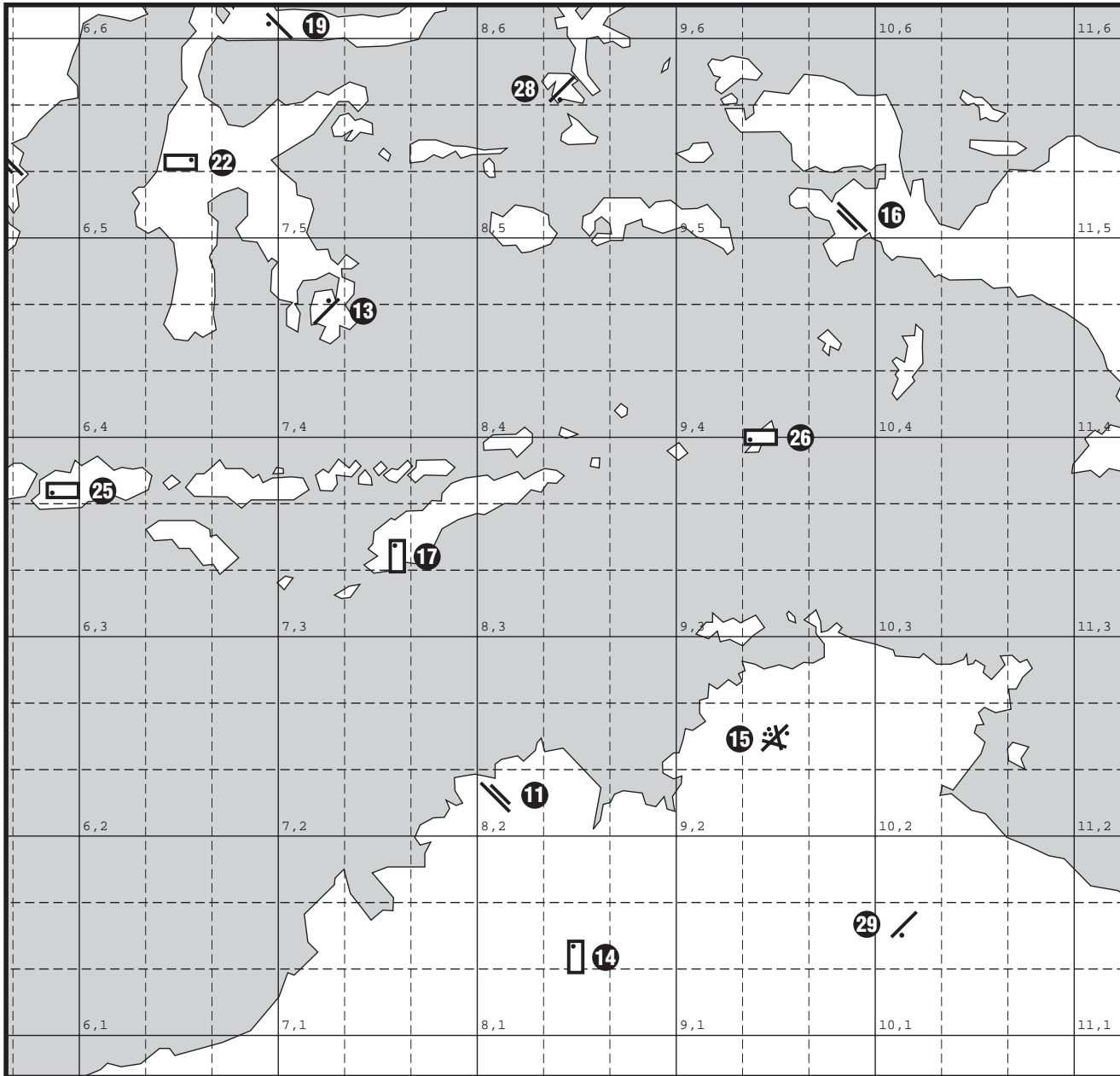


Field Elev. ft - m

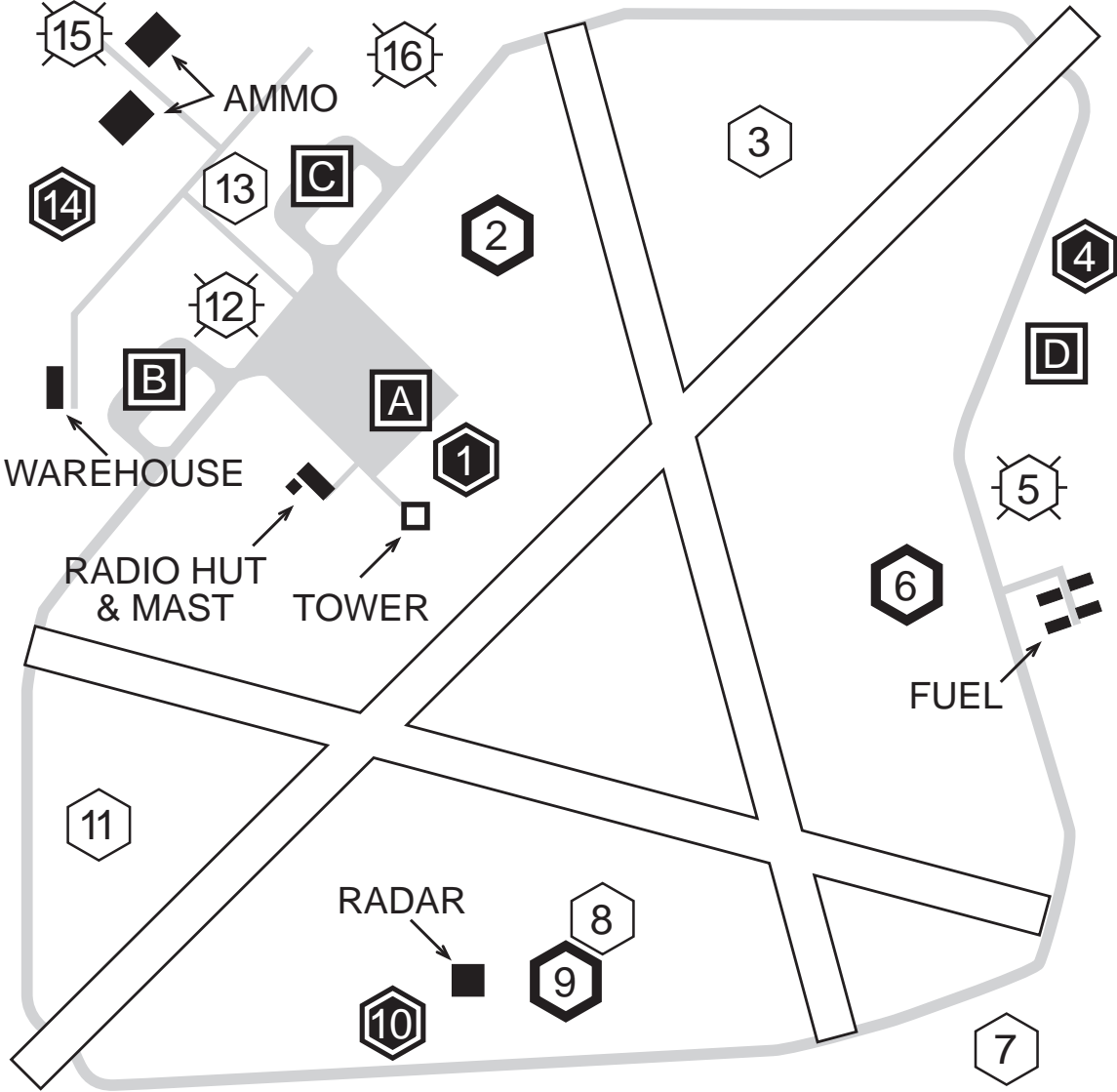
F1	F2	F3	F4
90-30	360-120	580-180	390-120
F5	F6	F7	F8
30-10	70-30	160-50	620-190
F9	F10	F11	F12
50-20	430-130	1140-350	280-90
F13	F14	F15	F16
320-100	1410-440	720-210	140-40
F17	F18	F19	F20
1040-320	70-20	1670-520	280-90
F21	F22	F23	F24
50-20	90-30	390-120	290-90
F25	F26	F27	F28
230-70	50-20	160-50	580-180
F29	F30	F31	F32
840-250	170-50	620-190	580-180

GlarsMAPS

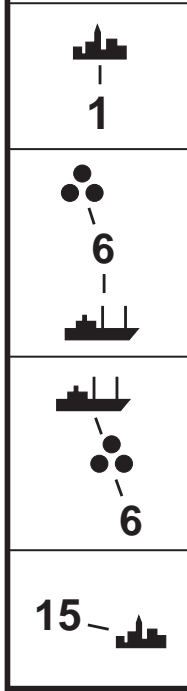
geocities.com/glarsmaps



21 9









Linked Strategic Targets



Large Field STHPAC Terrain



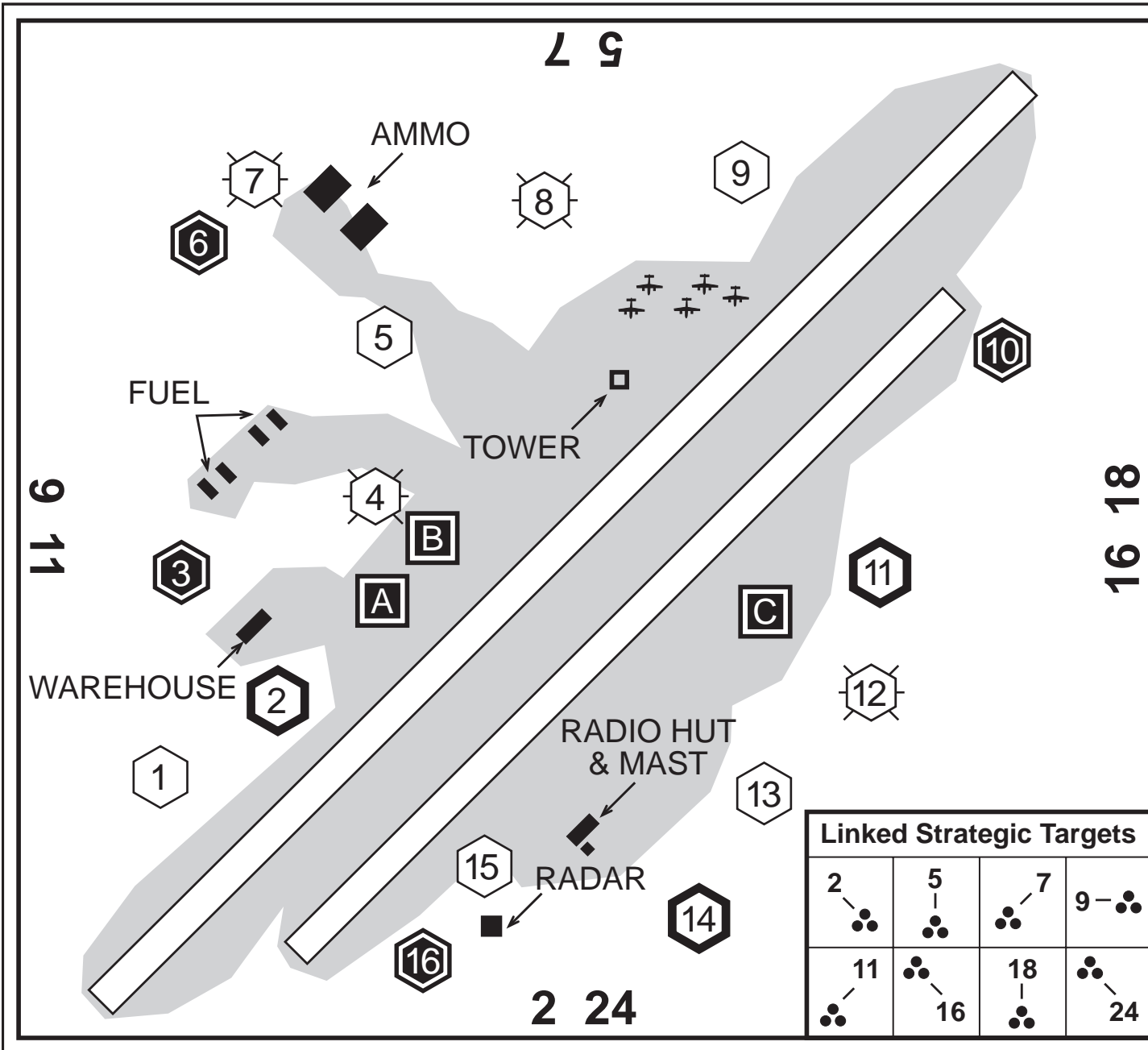
-  **.50cal Ack**
0-1000ft/330m AGL
-  **20mm Ack**
0-4000ft/1260m AGL
-  **40mm Ack**
0-6000ft/1850m AGL
-  **88mm Ack**
500-3000ft AGL
170-9200m

-  **Hangar**
-  **Other Target**

Radar is not required to close airfield (arena setting)





1* 15*

* Tower (for para drop) is in linked city



Medium Field STHPAC Terrain











-  **.50cal Ack**
0-1000ft/330m AGL
-  **20mm Ack**
0-4000ft/1260m AGL
-  **40mm Ack**
0-6000ft/1850m AGL
-  **88mm Ack**
500-30000ft AGL
170-9200m

 **Hangar**

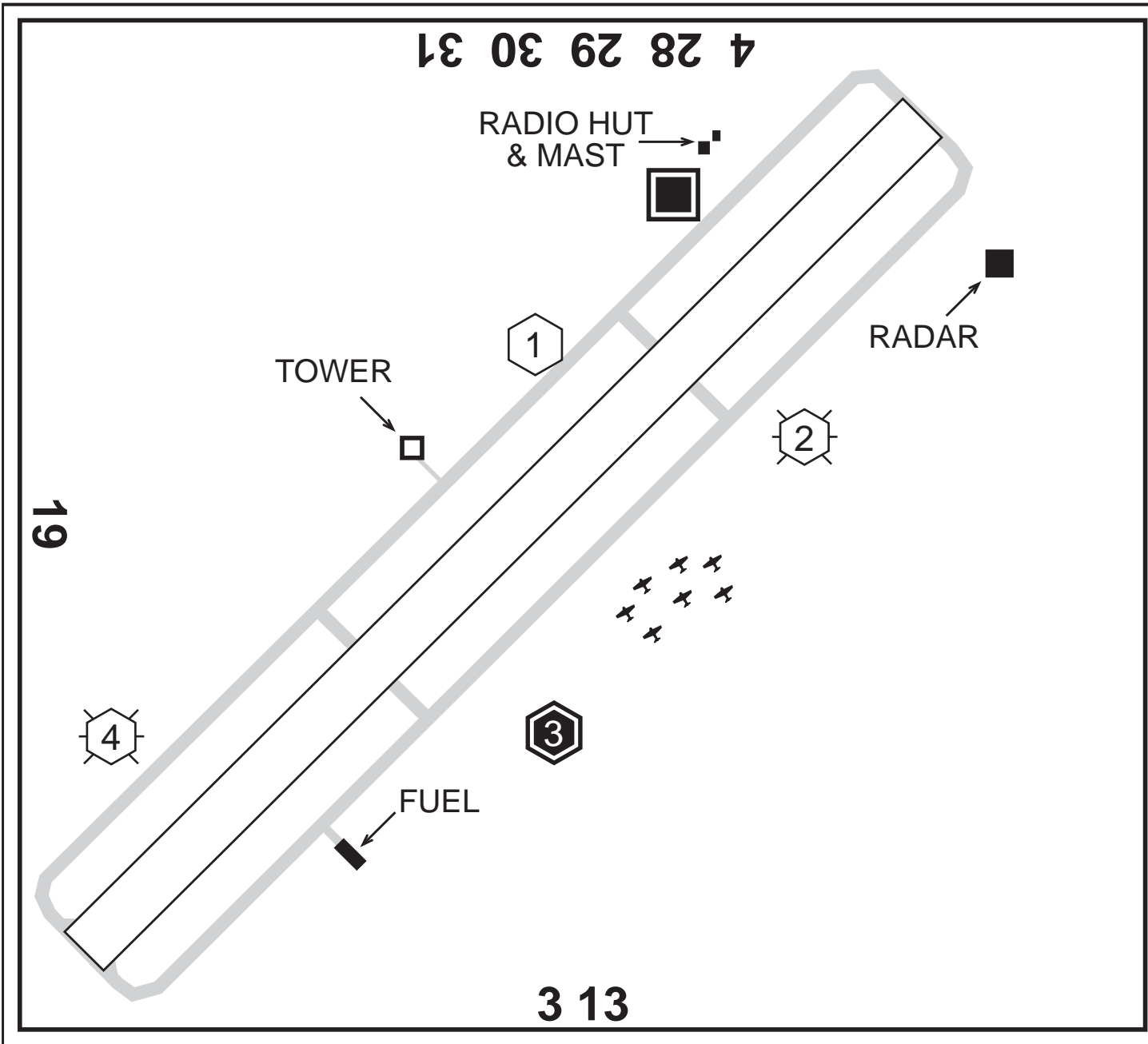
 **Other Target**
(Planes do not affect closure or rebuild)

Radar is not required to close airfield (arena setting)

Linked Strategic Targets			
			
			

GlarsMAPS

geocities.com/glarsmaps



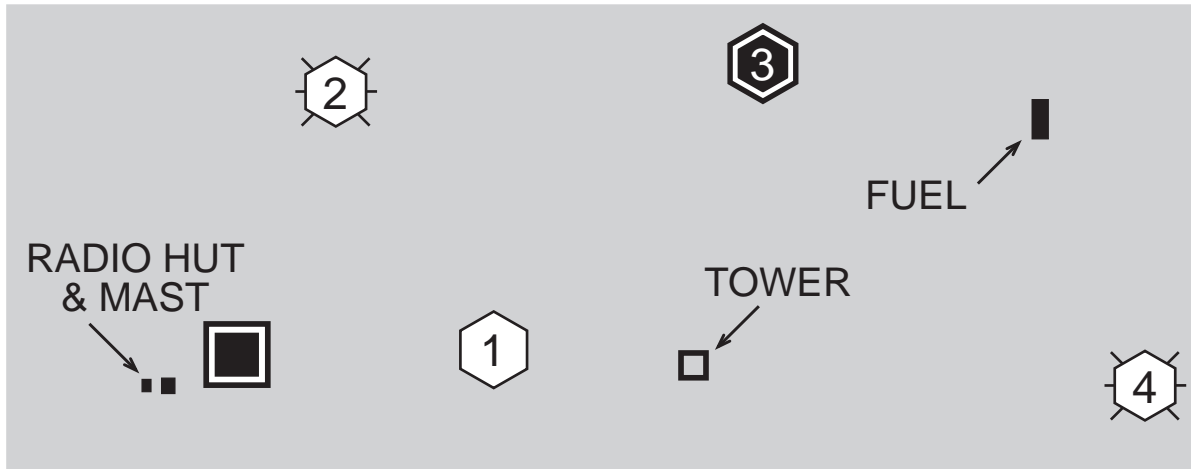
Small Field STHPAC Terrain



-  **.50cal Ack**
0-1000ft/330m AGL
-  **20mm Ack**
0-4000ft/1260m AGL
-  **40mm Ack**
0-6000ft/1850m AGL
-  **Hangar**
-  **Other Target**
(Planes do not affect closure or rebuild)


Radar is not required to close airfield (arena setting)

22



23 26 32

Additional off-airfield targets required to close. See 'Factory' or 'Camp'.



8 25 27

Grass Field STHPAC Terrain



See separate chart for
observer (radar) locations

 **.50cal Ack**
0-1000ft/330m AGL

 **20mm Ack**
0-4000ft/1260m AGL

 **40mm Ack**
0-6000ft/1850m AGL

 **Hangar**

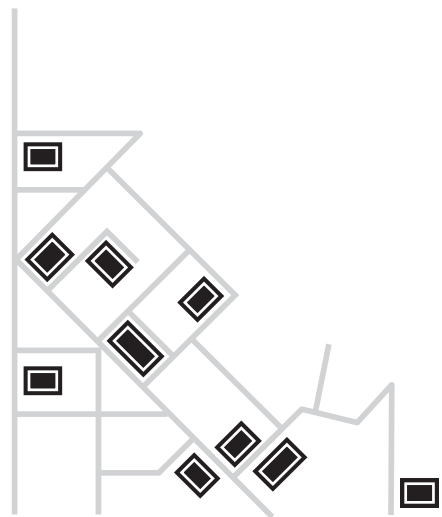
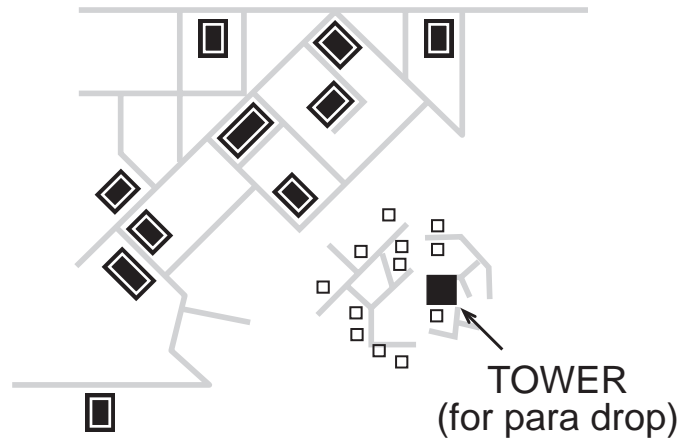
 **Other Target**

GlarsMAPS

geocities.com/glarsmaps

21

10 14 17 20



Linked
Airfields



1

15



City

STHPAC Terrain



Strategic

Adds to rebuild time
of all linked airfield
country's structures

GlarsMAPS

geocities.com/glarsmaps

Factory

STHPAC Terrain



Linked
Airfields

8 -

14 -


25 -

27 -

TOWER
(for para drop)



14



8 25 27



25mm Ack
0-6000ft/1850m AGL
Required for capture



88mm Ack
500-3000ft AGL
170-9200m



Strategic
Adds to rebuild time
of all linked airfield
country's structures

GlarsMAPS

geocities.com/glarsmaps

12 11

TOWER
(for para drop)

2 strategic targets

4 strategic targets

4 strategic targets

10 20

Linked
Airfields

▲ -10

17

20

21

Camp STHPAC Terrain



.50cal Ack
0-1000ft/330m AGL
Required for capture



40mm Ack
0-6000ft/1850m AGL
Required for capture



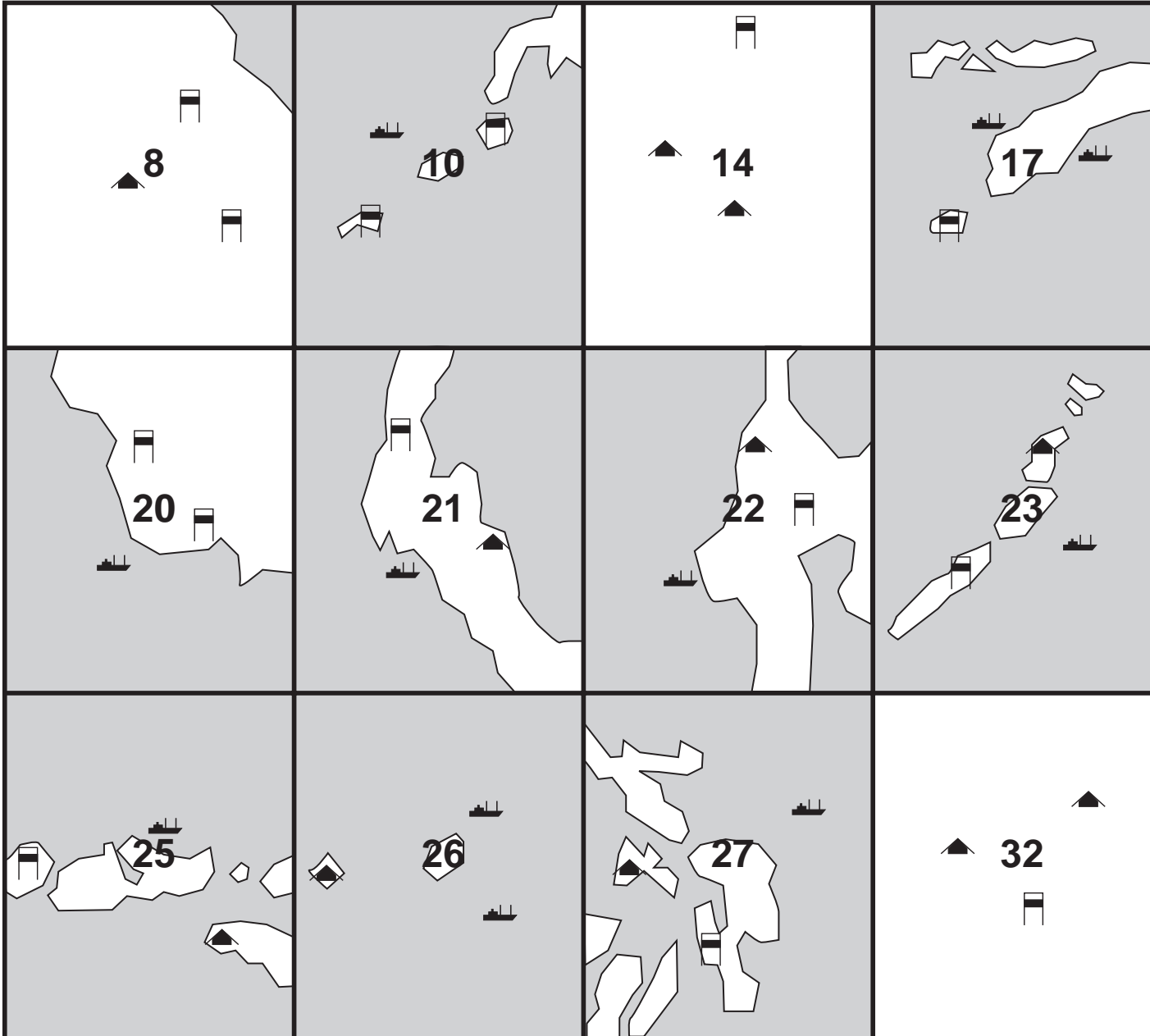
Capture
Required to capture
camp (also all targets
at linked airfield)

GlarsMAPS

geocities.com/glarsmaps

Observers

STHPAC Terrain



 Encampment

 Tower

 Ship

Observers are not
required to close airfield
(arena setting)