









June 20, 2009 AWAY MEET vs. FOUR SEASONS









Address: 2710 Hampstead-Mexico Rd., Hampstead MD 21074, ph 410.239.3366

- | | | |
|---|--|---------|
|  | 2: Merge onto I-97 N toward BALTIMORE. | 9.4 mi |
|  | 3: Merge onto I-695 W/BALTIMORE BELTWAY INNER LOOP via EXIT 17A toward BALTIMORE/TOWSON. | 14.6 mi |
|  | 4: Merge onto I-795 N via EXIT 19 toward OWINGS MILLS/REISTERSTOWN. | 9.1 mi |
|  | 5: Take the MD-30 exit, EXIT 9A, on the LEFT toward HANOVER. | 0.4 mi |
|  | 6: Merge onto MD-128 N/BUTLER RD. | 0.5 mi |
|  | 7: Turn LEFT onto MD-30/HANOVER PIKE. Continue to follow MD-30. | 9.7 mi |
|  | 8: Turn LEFT onto MD-482/HAMPSTEAD MEXICO RD. | 2.6 mi |
|  | 9: End at 2710 Hampstead Mexico Rd Hampstead, MD 21074-1514 | |

Total Time: 1 hour 8 minutes Total Distance: 51.54 miles

July 4, 2009 AWAY MEET vs. WOODBRIDGE VALLEY

Address: 2301 Chantilla Rd., Catonsville MD 21228, ph 410.747.9740

- | | | |
|---|--|--------|
|  | 2: Merge onto I-97 N toward BALTIMORE. | 9.4 mi |
|  | 3: Merge onto I-695 W/BALTIMORE BELTWAY INNER LOOP via EXIT 17A toward BALTIMORE/TOWSON. | 9.0 mi |
|  | 4: Merge onto US-40 W/BALTIMORE NATIONAL PIKE via EXIT 15B toward ELLICOTT CITY. | 1.6 mi |
|  | 5: Turn RIGHT onto NUWOOD DR. | 0.2 mi |
|  | 6: Turn SLIGHT LEFT onto DLONG RD. | 0.2 mi |
|  | 7: Turn SLIGHT RIGHT to stay on DLONG RD. | 0.1 mi |
|  | 8: Turn LEFT onto CHANTILLA RD. | 0.3 mi |
|  | 9: End at Chantilla Rd & Pleasant Valley Dr Catonsville, MD 21228 | |

Total Time: 34 minutes Total Distance: 25.95 miles